

**DISCLAIMER:** Thurston County makes every effort to ensure that this map is a true and accurate representation of the work of County Government. However, the county and all related personnel make no warranty, express or implied, regarding the accuracy, completeness or convenience of any information disclosed on this map. Nor does the County accept liability for any damage or injury caused by the use of this map.

To the fullest extent permissible pursuant to applicable law, Thurston County disclaims all warranties, express or implied, including, but not limited to implied warranties of merchantability, data fitness for a particular purpose, and non-infringements of proprietary rights.


Under no circumstances, including, but not limited to negligence, shall Thurston County be liable for any direct, indirect, incidental, special or consequential damages that result from the use of, or the inability to use, Thurston County materials.

# THURSTON COUNTY COMPREHENSIVE PLAN

## 2020 UPDATE

### N-2 Designated Mineral Lands<sup>1</sup>

#### Designated Mineral Resource Lands


 Sand and-or gravel


 Bedrock

 City

 Urban Growth Area

#### Designated Mineral Resource Lands that are Co-Designated with Long Term Agriculture Lands

 Sand and-or gravel

 Bedrock

<sup>1</sup>This map is the "Official Designated Mineral Resource Lands Map" for Thurston County, WA.

