

DISCLAIMER: Thurston County makes every effort to ensure that this map is a true and accurate representation of the work of County Government. However, the county and all related personnel make no warranty, express or implied, regarding the accuracy, completeness or convenience of any information disclosed on this map. Nor does the County accept liability for any damage or injury caused by the use of this map.

To the fullest extent permissible pursuant to applicable law, Thurston County disclaims all warranties, express or implied, including, but not limited to implied warranties of merchantability, data fitness for a particular purpose, and non-infringements of proprietary rights.


Under no circumstances, including, but not limited to negligence, shall Thurston County be liable for any direct, indirect, incidental, special or consequential damages that result from the use of, or the inability to use, Thurston County materials.


THURSTON COUNTY COMPREHENSIVE PLAN


2019 UPDATE


T-4



Existing and Planned Bicycle and Multiuse Trail Facilities


-  Paved


 Planned


 Bike Lane*


 Wide Shoulder*

 Planned Improvements
-  City Limits

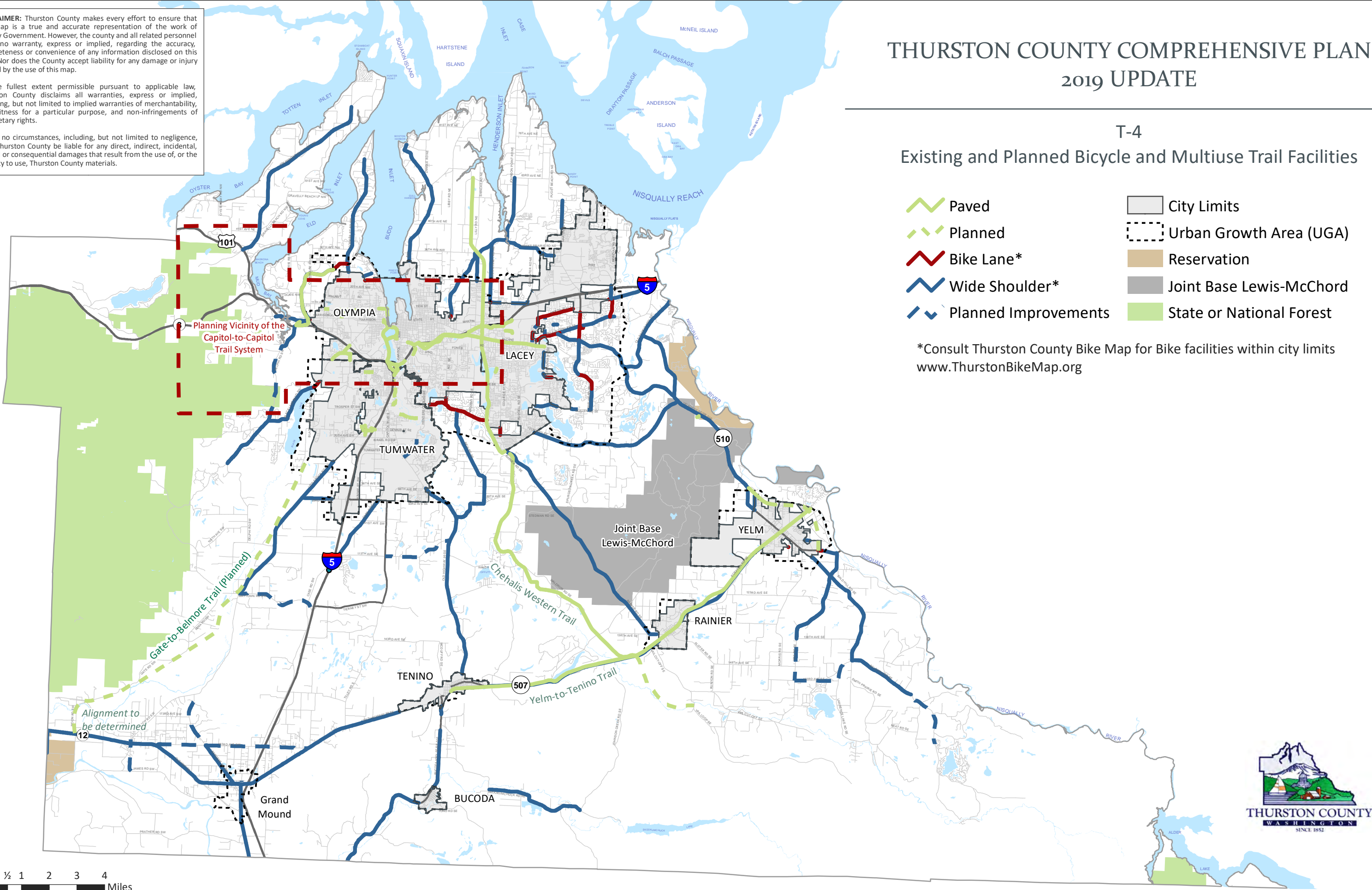
 Urban Growth Area (UGA)

 Reservation

 Joint Base Lewis-McChord

 State or National Forest

*Consult Thurston County Bike Map for Bike facilities within city limits
www.ThurstonBikeMap.org



0 1/2 1 2 3 4
Miles