

Project Area: 8.5 Acres

Cultivation: Approx. 6.6 Acres



Mazanti Henderson Bay Parcel Survey Boundary

THURSTON COUNTY  
RECEIVED

JUL 22 2022

DEVELOPMENT SERVICES

JOHNSON POINT RD NE  
CASCADIE LOOP NE

JOHNSON POINT LOOP NE

92ND AVE NE

BAIRD RD NE

96TH AVE NE

93RD CT NE

JOHNSON POINT RD NE

FERNWOOD ST NE

Henderson  
Inlet



0 600 1,200 2,400 Feet



Document Path: M:\Working\Erin\_Working\Map\_Projects\Mazanti\Mazanti\_Henderson\_Extent.mxd

**REFERENCE:**

**APPLICANT:** Taylor Shellfish

**ADJACENT PROPERTY OWNERS:**

Please refer to Table of Property Owners

**Location:** T19N, R01W, S5

**Lat/Long:** 47.168731 / -122.825359

**Page:** of **Date:**

**PROPOSED PROJECT:** Mazanti Tidelands

**IN:** Henderson Inlet

**Near/At:** Olympia

**County:** Thurston

**State:** WA



SCANNED

Project Area: 8.5 Acres

Geoduck: approx 3.6 acres

Clam and Oyster: approx 3 acres

Parcel boundary based on recorded survey

Clam and Oyster

Geoduck

Mazanti Henderson Bay Parcel Survey Boundary

A: 47.170345 / -122.825056

B: 47.170311 / -122.823941

C: 47.166764 / -122.825725

D: 47.166789 / -122.826851

THURSTON COUNTY  
RECEIVED

JUL 22 2022

DEVELOPMENT SERVICES  
Henderson Inlet

Geoduck Farm  
Proposed

56550201800

56550201700

56550201600

56550201500

56550201300

56550201200

56550200900

56550200900

56550200700

56550200500

56550200100

56550200200

56550800100

37900002100

37900002000

37900001900

37900001700

Johnson Point

Olis Beach



0 100 200 400 Feet

REFERENCE:

APPLICANT: Taylor Shellfish

ADJACENT PROPERTY OWNERS:

Please refer to Table of Property Owners

Location: T19N, R01W, S5

Lat/Long: 47.168731 / -122.825359

Page: of Date:

PROPOSED PROJECT: Mazanti Tidelands

IN: Henderson Inlet

Near/At: Olympia

County: Thurston

State: WA

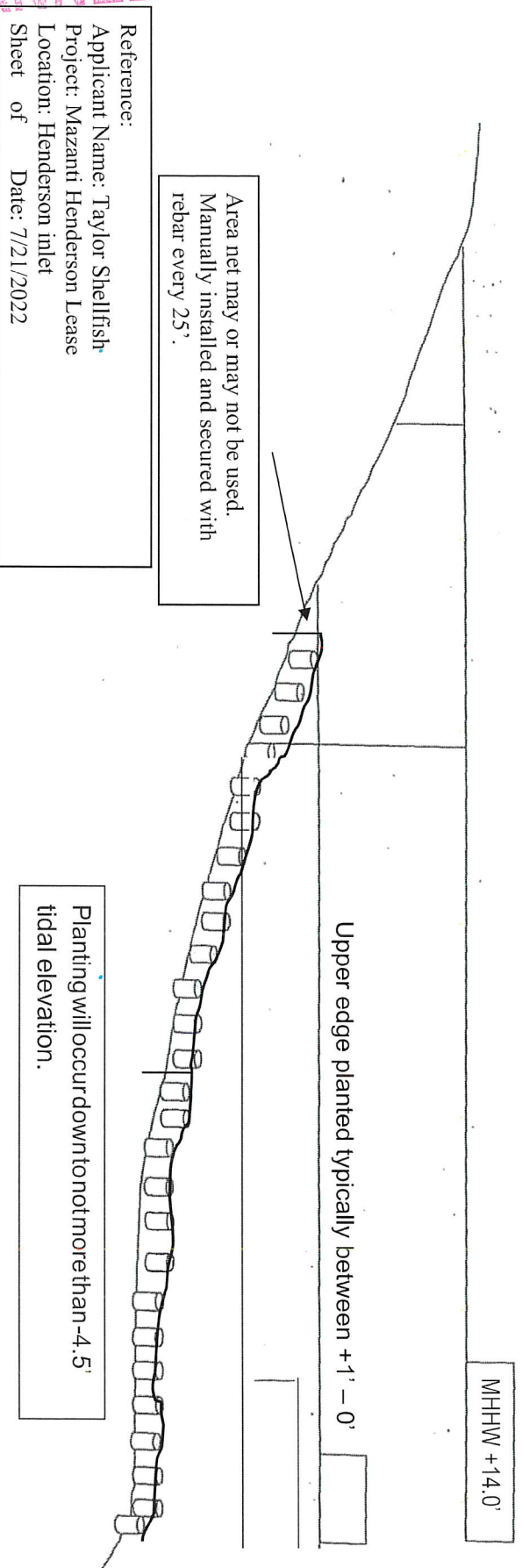
Document Path: M:\Working\Erin\_Working\Map\_Projects\Mazanti\Mazanti\_Henderson\_Parcels.mxd

THURSTON COUNTY  
RECEIVED

JUL 22 2022

DEVELOPMENT SERVICES

## Typical cross section of Geoduck Plantings

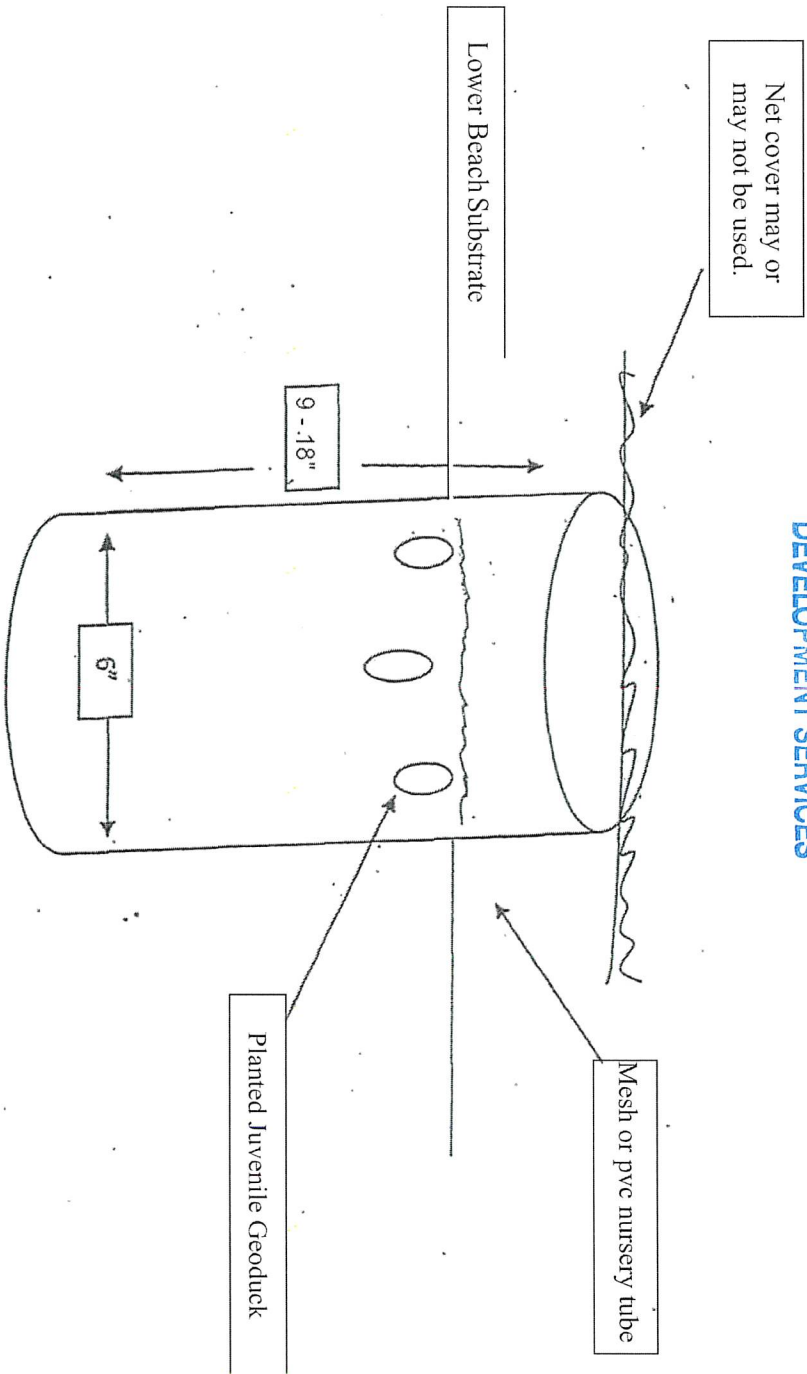


Taylor Shellfish Farms Geoduck Culture  
Cross-Section of Typical Geoduck Tube

THURSTON COUNTY  
RECEIVED

JUL 22 2022

DEVELOPMENT SERVICES



Reference:  
Applicant Name: Taylor Shellfish  
Project: Mazanti Henderson Lease  
Location: Henderson Inlet  
Sheet of Date: 7/21/2022



0644120

## Typical Cross Section

THURSTON COUNTY  
RECEIVED

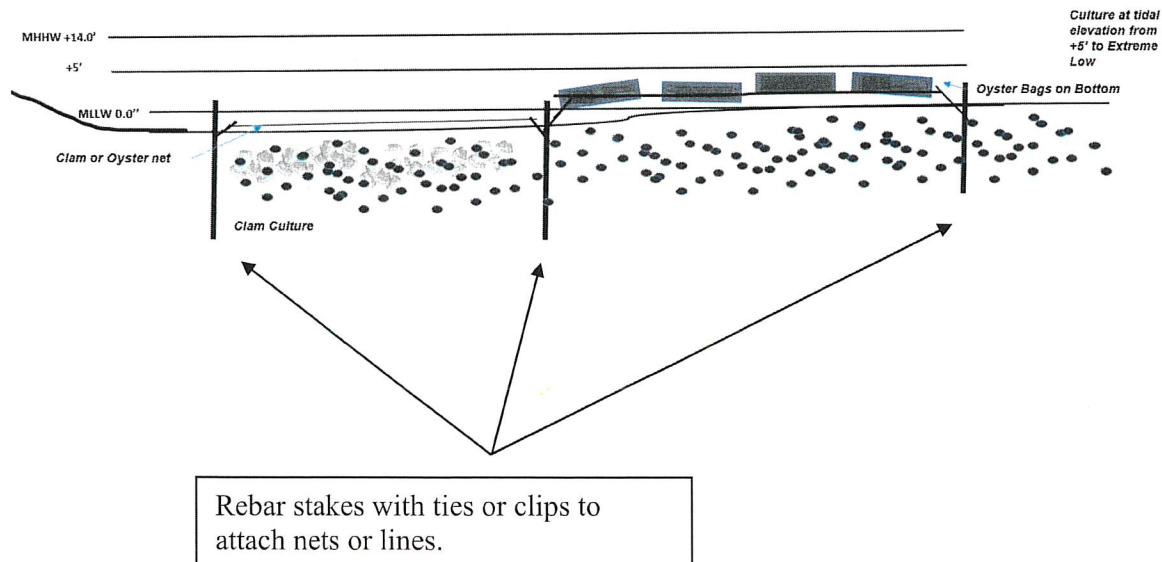
JUL 22 2022

DEVELOPMENT SERVICES

Clam netted / non-netted

Oyster on bottom / bag on or near bottom

*One or more of these typical culture methods may be used on site. Please refer to application for additional specifics.*



Reference:  
Applicant Name: Taylor Shellfish  
Project: Mazanti Henderson Lease  
Location: Henderson inlet  
Sheet of Date: 7/21/2022