





# Thurston County Reference Monument Locations


Flood of Record February 8, 1996


Reference Monument #	Flood Source	Sec Twn Rng	NGVD 29 Reference Mark Elevation	NGVD 29 Flood of '96 Elevation	Photo of Marker
9601	McCallister Creek	08 18 1E	14.83	13.75	
Description					
FL '96 marker in face of concrete rail at northeast corner of Martin Way bridge over the slough east of McCallister Creek.					


Reference Monument #	Flood Source	Sec Twn Rng	NGVD 29 Reference Mark Elevation	NGVD 29 Flood of '96 Elevation	Photo of Marker
9602	Nisqually River	08 18 1E	23.72	19.07	
Description					
Face of fire station 35. Nisqually Cut Off Road					


Reference Monument #	Flood Source	Sec Twn Rng	NGVD 29 Reference Mark Elevation	NGVD 29 Flood of '96 Elevation	Photo of Marker
9603	Nisqually River	08 18 1E	22.14	19.82	
Description					
Face of power pole at the end of the line on the south end of Conine Street.					


Reference Monument #	Flood Source	Sec Twn Rng	NGVD 29 Reference Mark Elevation	NGVD 29 Flood of '96 Elevation	Photo of Marker
9604	Nisqually River	08 18 1E	21.45	18.62	
Description					
Face of power pole on west side Nisqually Cut Off Road at Conine Avenue intersection.					


Reference Monument #	Flood Source	Sec Twn Rng	NGVD 29 Reference Mark Elevation	NGVD 29 Flood of '96 Elevation	Photo of Marker
9605	Nisqually River	08 18 1E	23.61	22.07	
Description					
Face of power pole at the end of the power line on Golson Road SE					


Reference Monument #	Flood Source	Sec Twn Rng	NGVD 29 Reference Mark Elevation	NGVD 29 Flood of '96 Elevation	Photo of Marker
9606	Nisqually River	08 18 1E	27.95	23.23	
Description					
Face of guardrail support post at SE corner of Old Pacific Highway bridge over Nisqually River					


Reference Monument #	Flood Source	Sec Twn Rng	NGVD 29 Reference Mark Elevation	NGVD 29 Flood of '96 Elevation	Photo of Marker
9607	Nisqually River	08 18 1E	32.86	28.37	
Description					
In SW corner of roof trim at Lacey water pumphouse at 11544 6 <sup>th</sup> Avenue SE					


Reference Monument #	Flood Source	Sec Twn Rng	NGVD 29 Reference Mark Elevation	NGVD 29 Flood of '96 Elevation	Photo of Marker
9608	Nisqually River	09 18 1E	28.55	26.79	
Description					
Face of highline power pole at the intersection of Old Pacific Highway and Durgin Road.					


Reference Monument #	Flood Source	Sec Twn Rng	NGVD 29 Reference Mark Elevation	NGVD 29 Flood of '96 Elevation	Photo of Marker
9609	Nisqually River	08 18 1E	33.36	33.36	
Description					
Face of power pole at space 90, 3 <sup>rd</sup> pole in at north entrance to River Bend Campground. The marker is at flood elevation.					


Reference Monument #	Flood Source	Sec Twn Rng	NGVD 29 Reference Mark Elevation	NGVD 29 Flood of '96 Elevation	Photo of Marker
9610	Nisqually River	08 18 1E	33.33	33.33	
Description					
Face of power pole at the community building near the “C” campsites. The marker is at flood elevation.					


Reference Monument #	Flood Source	Sec Twn Rng	NGVD 29 Reference Mark Elevation	NGVD 29 Flood of '96 Elevation	Photo of Marker
9611	Nisqually River	08 18 1E	34.01	34.01	
Description					
Face of power pole at space #921, at the community restrooms. The marker is at the flood level.					


Reference Monument #	Flood Source	Sec Twn Rng	NGVD 29 Reference Mark Elevation	NGVD 29 Flood of '96 Elevation	Photo of Marker
9612	Nisqually River	08 18 1E	20.35	14.05	
Description					
Face of guardrail post at the NE end of the Steilacoom Road bridge over McCallister Creek.					


Reference Monument #	Flood Source	Sec Twn Rng	NGVD 29 Reference Mark Elevation	NGVD 29 Flood of '96 Elevation	Photo of Marker
9613	Nisqually River	08 18 1E	23.03	25.37	
Description					
Surface of power vault at 11505 Riverside Drive SE					


Reference Monument #	Flood Source	Sec Twn Rng	NGVD 29 Reference Mark Elevation	NGVD 29 Flood of '96 Elevation	Photo of Marker
9614	Scatter Creek	34 16 3W	171.43	168.01	
Description					
In concrete guardrail at SE end of Sargent Road Bridge over Scatter Creek.					


Reference Monument #	Flood Source	Sec Twn Rng	NGVD 29 Reference Mark Elevation	NGVD 29 Flood of '96 Elevation	Photo of Marker
9615	Scatter Creek	34 16 3W	166.72	164.01	
Description					
In concrete guardrail at NE end of 183 <sup>rd</sup> Avenue Bridge over Scatter Creek.					


Reference Monument #	Flood Source	Sec Twn Rng	NGVD 29 Reference Mark Elevation	NGVD 29 Flood of '96 Elevation	Photo of Marker
9616	Black River	36 16 4W	112.23	106.01	
Description					
Face of power pole on north side of School Land Road at address 11537.					


Reference Monument #	Flood Source	Sec Twn Rng	NGVD 29 Reference Mark Elevation	NGVD 29 Flood of '96 Elevation	Photo of Marker
9617	Black River	25 16 4W	109.15	102.01	
Description					
In face of concrete guardrail at SE corner of Moon Road bridge over the Black River.					


Reference Monument #	Flood Source	Sec Twn Rng	NGVD 29 Reference Mark Elevation	NGVD 29 Flood of '96 Elevation	Photo of Marker
9618	Black River & Chehalis	36 16 4W	105.75	104.01	
Description					
In face of concrete guardrail at NE corner of Highway 12 over an unnamed creek ½ mile west of Forstrom Road					


Reference Monument #	Flood Source	Sec Twn Rng	NGVD 29 Reference Mark Elevation	NGVD 29 Flood of '96 Elevation	Photo of Marker
9619	Black River & Chehalis	36 16 4W	113.73	112.01	
See Monument 0718 for December 07 Flood Elevation					
In face of guardrail at NE corner of 183 <sup>rd</sup> Avenue bridge over an unnamed creek ¼ mile west of Forstrom Road					

Reference Monument #	Flood Source	Sec Twn Rng	NGVD 29 Reference Mark Elevation	NGVD 29 Flood of '96 Elevation	Photo of Marker
9620	Black River & Chehalis	36 16 4W	117.61	112.01	
See Monument 0712 for December 07 Flood Elevation					
Face of the highline power pole at the SW corner of Forstrom and Highway 12					


Reference Monument #	Flood Source	Sec Twn Rng	NGVD 29 Reference Mark Elevation	NGVD 29 Flood of '96 Elevation	Photo of Marker
9621	Chehalis River	06 15 3W	122.21	119.01	
See Monument 0711 for December 07 Flood Elevation					
Face of the light pole at the east end of the loop called Oak Circle in the Tanglewood mobile home park.					


Reference Monument #	Flood Source	Sec Twn Rng	NGVD 29 Reference Mark Elevation	NGVD 29 Flood of '96 Elevation	Photo of Marker
9622	Scatter Creek	04 15 3W	156.58	156.01	
Description					
Face of a railroad tie 5 feet west of the Briarwood chicken farm main entrance from Highway 12.					


Reference Monument #	Flood Source	Sec Twn Rng	NGVD 29 Reference Mark Elevation	NGVD 29 Flood of '96 Elevation	Photo of Marker
9623	Scatter Creek	04 15 3W	155.16	148.01	
Description					
Face of power pole on west side of Denmark Street at address 19129.					


Reference Monument #	Flood Source	Sec Twn Rng	NGVD 29 Reference Mark Elevation	NGVD 29 Flood of '96 Elevation	Photo of Marker
9624	Chehalis River	09 15 3W	156.56	148.01	
Description					
Face of power pole on south side of James Road at the Tahoma Circle Intersection.					


Reference Monument #	Flood Source	Sec Twn Rng	NGVD 29 Reference Mark Elevation	NGVD 29 Flood of '96 Elevation	Photo of Marker
9625	Chehalis River	23 15 3W	156.21	148.01	
Description					
In face of concrete guardrail at NE corner of Prather Road Bridge over the Chehalis River					


Reference Monument #	Flood Source	Sec Twn Rng	NGVD 29 Reference Mark Elevation	NGVD 29 Flood of '96 Elevation	Photo of Marker
9626	Chehalis/ Dry Creek	23 15 3W	148.71	147.01	
Description					
On face of NW corner of Concrete rail of Meadows Road bridge over Dry Creek					


Reference Monument #	Flood Source	Sec Twn Rng	NGVD 29 Reference Mark Elevation	NGVD 29 Flood of '96 Elevation	Photo of Marker
9627	Chehalis River	08 15 3W	128.36	124.01	
Description					
Face of power pole on the west side of Jordan Road SW, at address 19600. This is along Jordan Road ¼ mile south of James Road					


Reference Monument #	Flood Source	Sec Twn Rng	NGVD 29 Reference Mark Elevation	NGVD 29 Flood of '96 Elevation	Photo of Marker
9628	Nisqually River	08 17 1E	284.35	255.96	
Description					
Face of power pole at the end of Briar Street					

Reference Monument #	Flood Source	Sec Twn Rng	NGVD 29 Reference Mark Elevation	NGVD 29 Flood of '96 Elevation	Photo of Marker
9629	Nisqually River	17 17 1E	246.48	247.73	
Description					
Face of power pole at the intersection of the Holly Street loop. Address 16836 Holly Street SE.					

Reference Monument #	Flood Source	Sec Twn Rng	NGVD 29 Reference Mark Elevation	NGVD 29 Flood of '96 Elevation	Photo of Marker
9630	Nisqually River	34 17 2E	334.01	320.5	
Description					
On top of the SE corner of the concrete foundation/abutment for bridge over the Nisqually power canal at 19218 Cook Road SE					

Reference Monument #	Flood Source	Sec Twn Rng	NGVD 29 Reference Mark Elevation	NGVD 29 Flood of '96 Elevation	Photo of Marker
9631	Nisqually River	35 17 2E	344.91	318.31	
Description					
On the top SW corner of an in-ground power vault on the north side of the end of Cook Road.					

Reference Monument #	Flood Source	Sec Twn Rng	NGVD 29 Reference Mark Elevation	NGVD 29 Flood of '96 Elevation	Photo of Marker
9632	Nisqually River	19 16 3E	384.63	380.01	
Description					
Face of a power pole on the north side of the end of Hobson Road SE. Address is 21922 Hobson Road SE					

Reference Monument #	Flood Source	Sec Twn Rng	NGVD 29 Reference Mark Elevation	NGVD 29 Flood of '96 Elevation	Photo of Marker
9633	Nisqually River	28 17 2E	313.91	303.82	
Description					
In face of SW corner of the concrete rail of the 507 bridge over the Nisqually River					

Reference Monument #	Flood Source	Sec Twn Rng	NGVD 29 Reference Mark Elevation	NGVD 29 Flood of '96 Elevation	Photo of Marker
9633	Nisqually River	28 17 2E	313.91	303.82	
Description					

