






Rhondo Pond to Littlerock Road 2

Legend

-  Spring 1999 Flood
 Roads
 Alternative With Hickman Ditch In Place
 Alternative
 Approximate Location



1,400 Feet

Note: The flooded areas shown on this map are based on limited topographic information and model simulations. Thus, the flooded areas shown on this map should be regarded as rough approximations suitable for general planning purposes only.