

THURSTON COUNTY

No Shooting & Controlled Shooting Zones

No Shooting Zone

No Shooting Areas - No Exceptions

Controlled Shooting Areas

Except for Self-defense

Except for Self-defense, Slaughter of Domestic Animals

Except for Self-defense, Slaughter of Domestic Animals or Safe Discharge

Except for Self-defense, Slaughter of Domestic Animals or Target Shooting

Except Shotgun Using Bird Shot

Except Shotgun with Shot Not Larger than Buckshot


Except Shotguns and Pistols

Under Federal/State Regulation, or Indian Reservation

State and National Forest Land

Indian Reservation Land

Fort Lewis



Thurston County Code Chapter 10.04 Discharge of Firearms



Urban Growth Boundary

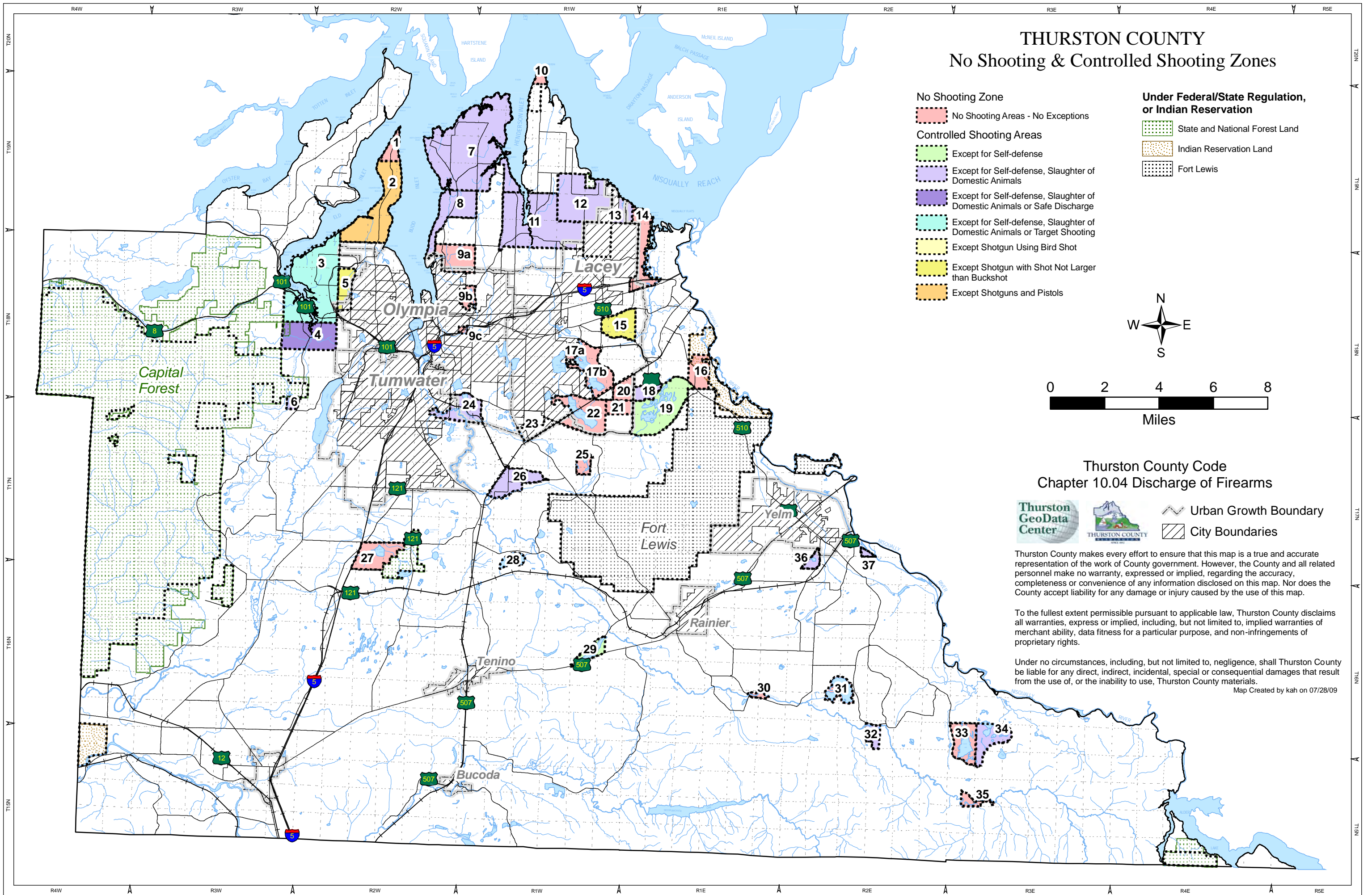
City Boundaries

Thurston County makes every effort to ensure that this map is a true and accurate representation of the work of County government. However, the County and all related personnel make no warranty, expressed or implied, regarding the accuracy, completeness or convenience of any information disclosed on this map. Nor does the County accept liability for any damage or injury caused by the use of this map.

To the fullest extent permissible pursuant to applicable law, Thurston County disclaims all warranties, express or implied, including, but not limited to, implied warranties of merchant ability, data fitness for a particular purpose, and non-infringements of proprietary rights.

Under no circumstances, including, but not limited to, negligence, shall Thurston County be liable for any direct, indirect, incidental, special or consequential damages that result from the use of, or the inability to use, Thurston County materials.

Map Created by kah on 07/28/09




No Shooting & Controlled Shooting Zones

Map 1 - Cooper Point


Ordinance #3227 - Effective 10/19/1964


Municipal Code 10.04.090

No Shooting Zone


 No Shooting Areas - No Exceptions


Controlled Shooting Areas


 Except for Self-defense


 Except for Self-defense, Slaughter of Domestic Animals

 Except for Self-defense, Slaughter of Domestic Animals or Safe Discharge

 Except for Self-defense, Slaughter of Domestic Animals or Target Shooting


 Except Shotgun Using Bird Shot

 Except Shotgun with Shot Not Larger than Buckshot

 Except Shotguns and Pistols



Under Federal/State Regulation, or Indian Reservation

 State and National Forest Land

 Indian Reservation Land

 Fort Lewis

Thurston County Code Chapter 10.04 Discharge of Firearms

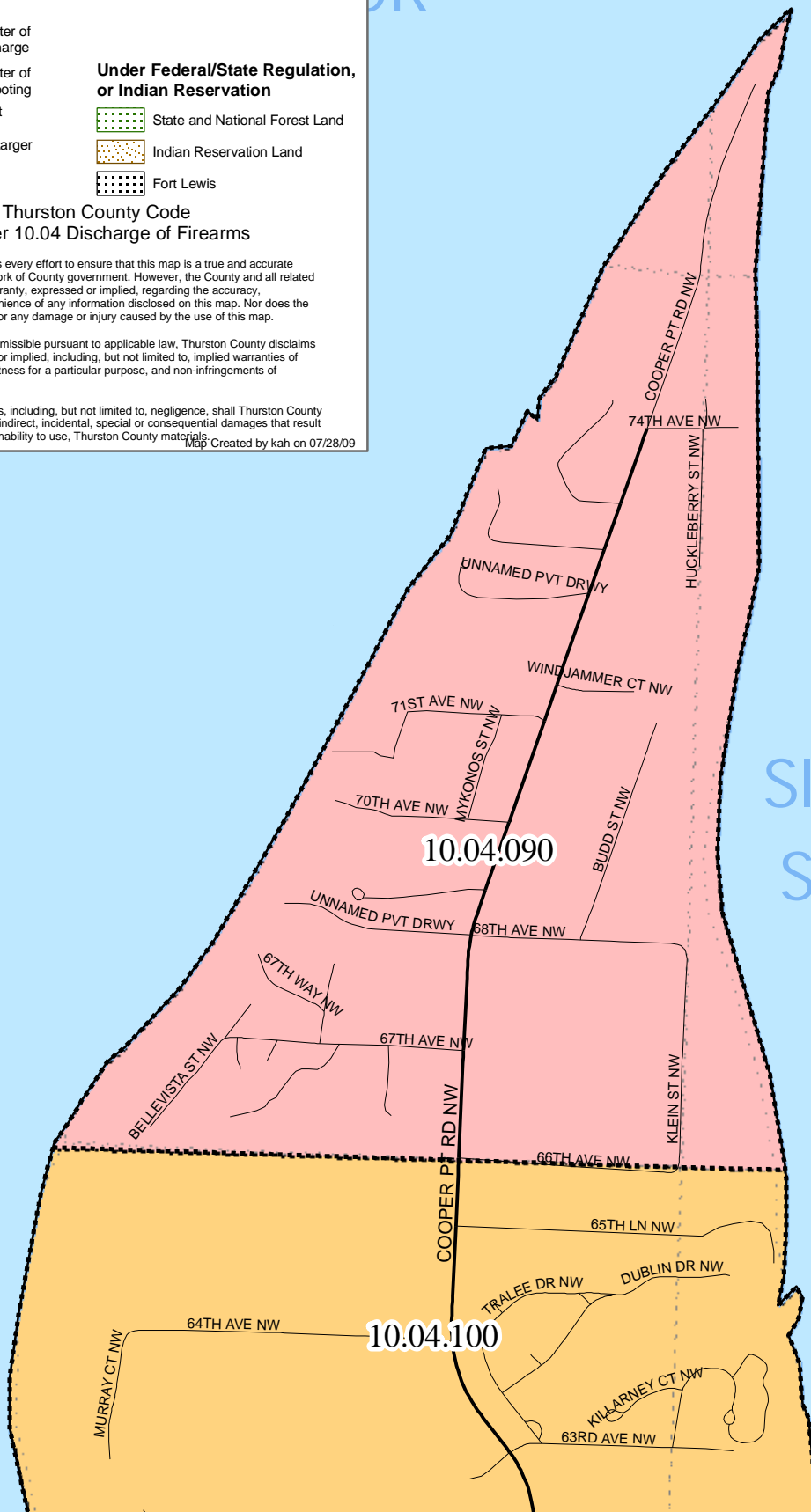


Thurston County makes every effort to ensure that this map is a true and accurate representation of the work of County government. However, the County and all related personnel make no warranty, expressed or implied, regarding the accuracy, completeness or convenience of any information disclosed on this map. Nor does the County accept liability for any damage or injury caused by the use of this map.

To the fullest extent permissible pursuant to applicable law, Thurston County disclaims all warranties, express or implied, including, but not limited to, implied warranties of merchant ability, data fitness for a particular purpose, and non-infringements of proprietary rights.

Under no circumstances, including, but not limited to, negligence, shall Thurston County be liable for any direct, indirect, incidental, special or consequential damages that result from the use of, or the inability to use, Thurston County materials.

Map Created by kah on 07/28/09




No Shooting & Controlled Shooting Zones

Map 2 - Sunset Beach


Ordinance #3269 - Effective 01/18/1965


Municipal Code 10.04.100


No Shooting Zone


 No Shooting Areas - No Exceptions


Controlled Shooting Areas


 Except for Self-defense


 Except for Self-defense, Slaughter of Domestic Animals

 Except for Self-defense, Slaughter of Domestic Animals or Safe Discharge


 Except for Self-defense, Slaughter of Domestic Animals or Target Shooting

 Except Shotgun Using Bird Shot

 Except Shotgun with Shot Not Larger than Buckshot

 Except Shotguns and Pistols

Under Federal/State Regulation, or Indian Reservation

 State and National Forest Land

 Indian Reservation Land

 Fort Lewis



0 1,800
Feet

Thurston County Code

Chapter 10.04 Discharge of Firearms

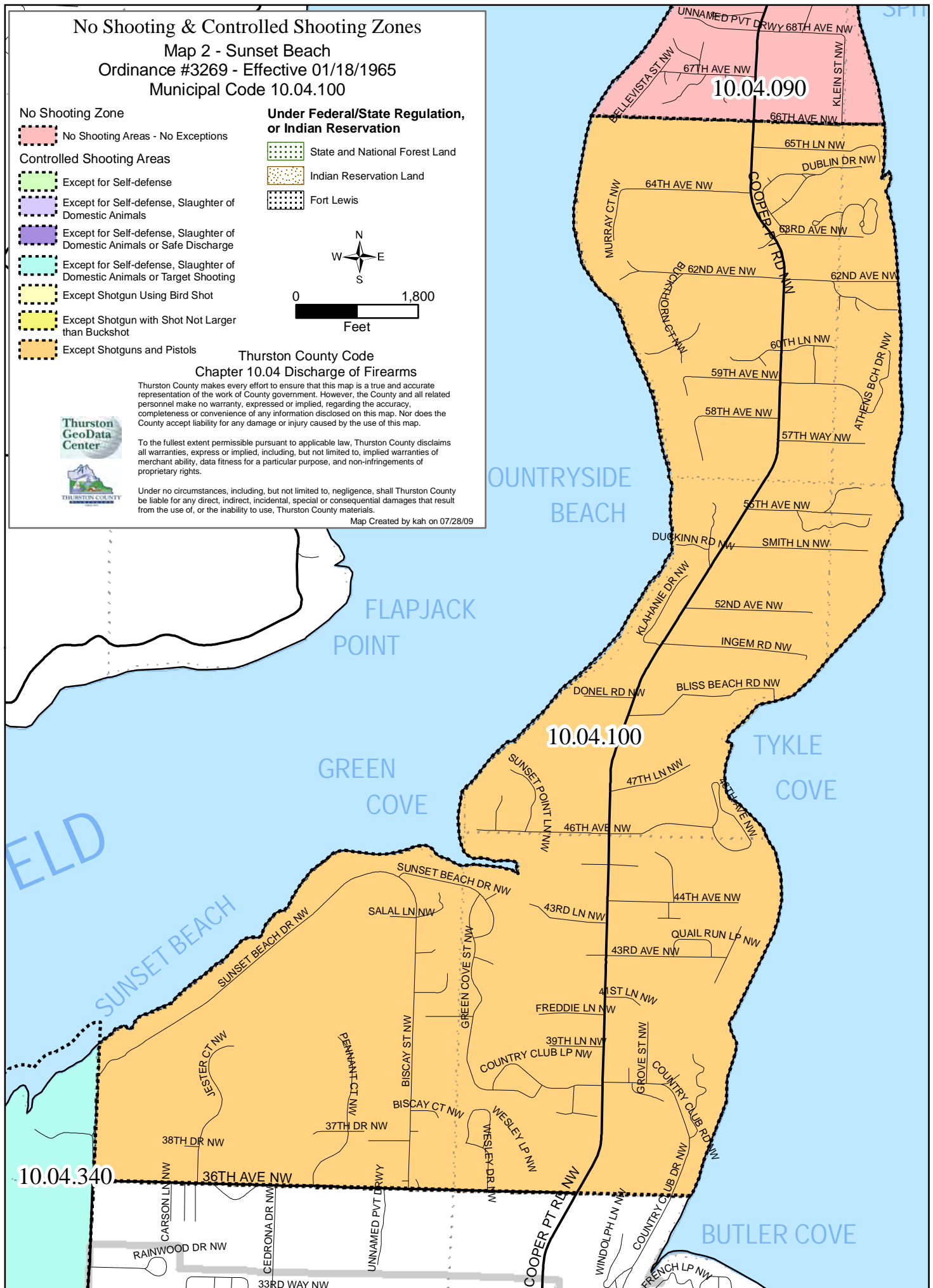
Thurston County makes every effort to ensure that this map is a true and accurate representation of the work of County government. However, the County and all related personnel make no warranty, expressed or implied, regarding the accuracy, completeness or convenience of any information disclosed on this map. Nor does the County accept liability for any damage or injury caused by the use of this map.



To the fullest extent permissible pursuant to applicable law, Thurston County disclaims all warranties, express or implied, including, but not limited to, implied warranties of merchant ability, data fitness for a particular purpose, and non-infringements of proprietary rights.

Under no circumstances, including, but not limited to, negligence, shall Thurston County be liable for any direct, indirect, incidental, special or consequential damages that result from the use of, or the inability to use, Thurston County materials.

Map Created by kah on 07/28/09



Map 3 - Mudd Bay
Ordinance #8623/8886 - Effective 05/11/1987
Municipal Code 10.04.340

☐ ☐

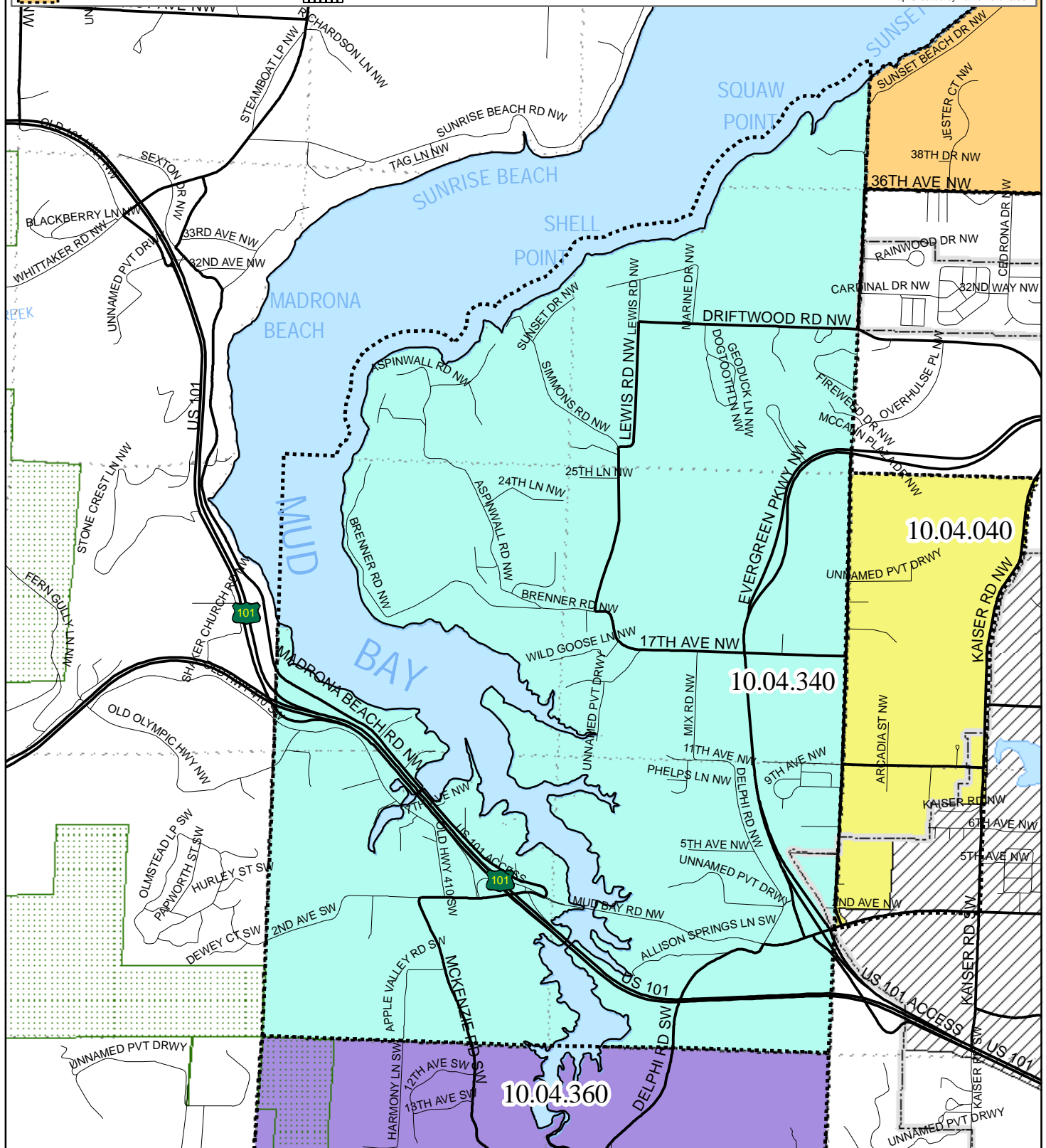
Thurston County Code
Chapter 10.04 Discharge of Firearms

To the fullest extent permissible pursuant to applicable law, Thurston County disclaims all warranties, express or implied, including, but not limited to, implied warranties of merchant ability, data fitness for a particular purpose, and non-infringements of proprietary rights.

Map Created by kah on 07/28/09



Fort Lewis



No Shooting Zone

No Shooting Areas - No Exceptions

Controlled Shooting Areas

Except for Self-defense

Except for Self-defense, Slaughter of Domestic Animals

Except for Self-defense, Slaughter of Domestic Animals or Safe Discharge

Except for Self-defense, Slaughter of Domestic Animals or Target Shooting

Except Shotgun Using Bird Shot

Except Shotgun with Shot Not Larger than Buckshot

Except Shotguns and Pistols



Under Federal/State Regulation, or Indian Reservation

State and National Forest Land

Indian Reservation Land

Fort Lewis

No Shooting & Controlled Shooting Zones

Map 4 - Cedar Flats/Delphi Road

Ordinance #8690 - Effective 07/27/1987

Municipal Code 10.04.360

0 1,500

Feet

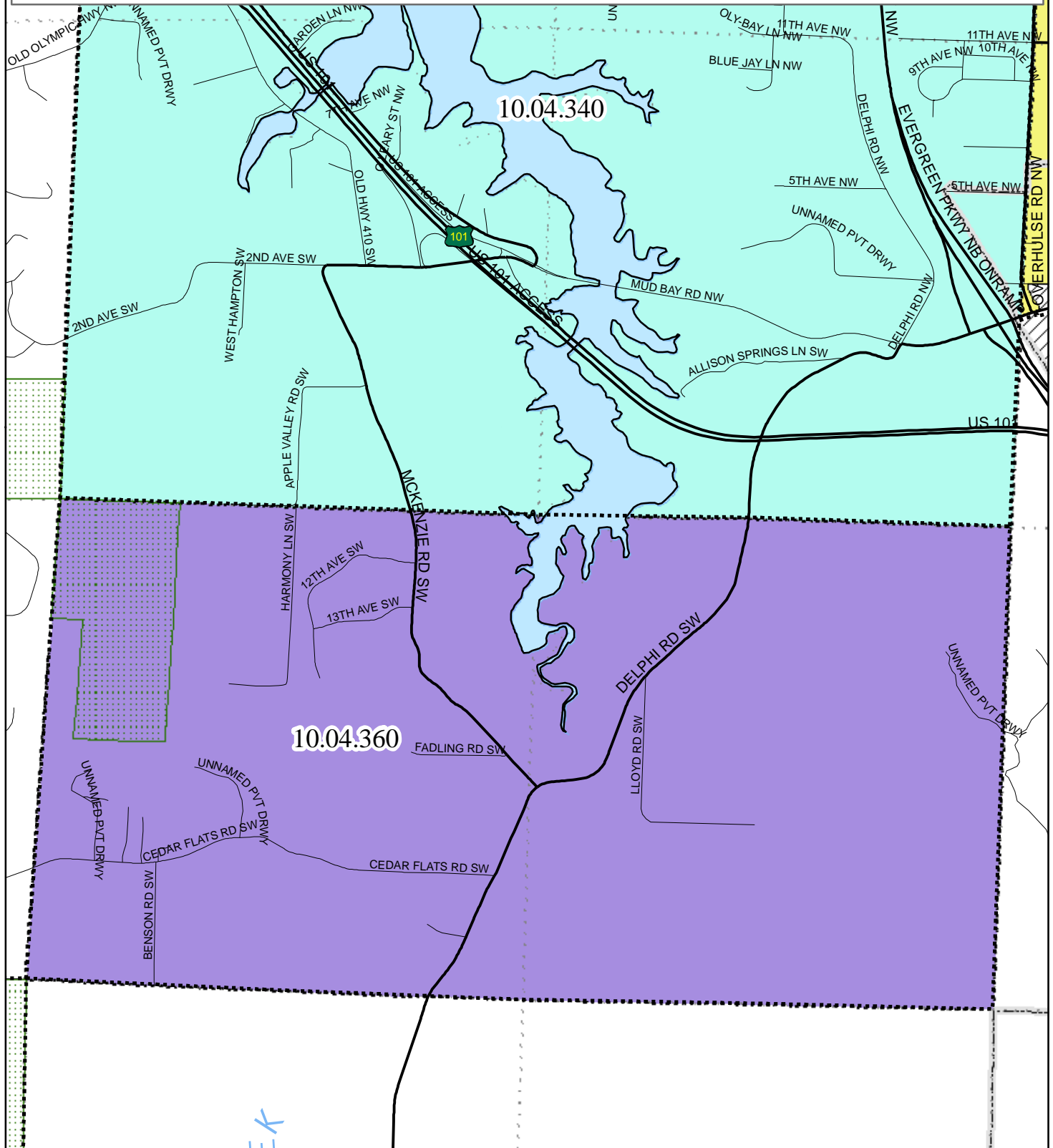
Thurston County Code Chapter 10.04 Discharge of Firearms

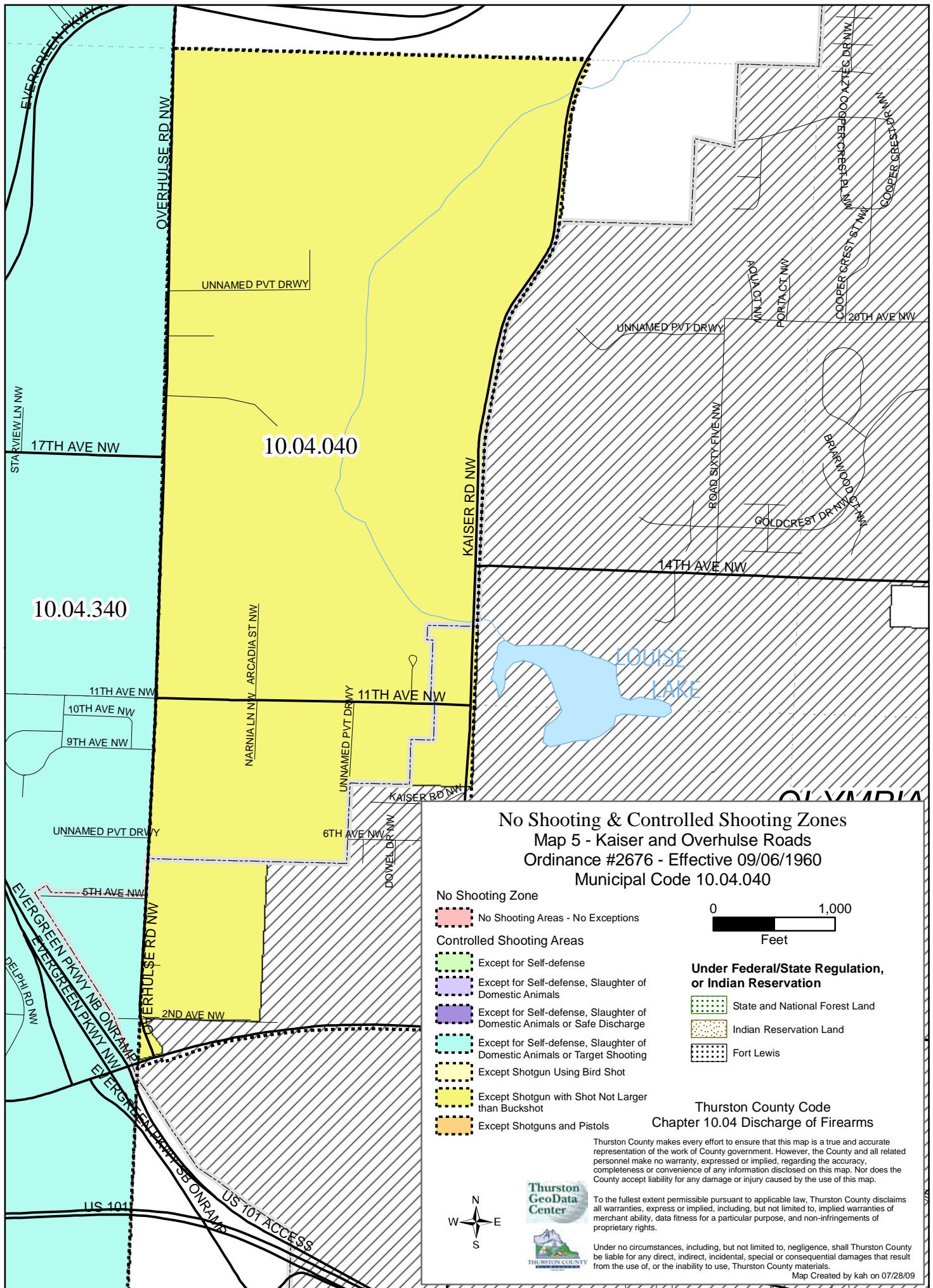
Thurston County makes every effort to ensure that this map is a true and accurate representation of the work of County government. However, the County and all related personnel make no warranty, expressed or implied, regarding the accuracy, completeness or convenience of any information disclosed on this map. Nor does the County accept liability for any damage or injury caused by the use of this map.

To the fullest extent permissible pursuant to applicable law, Thurston County disclaims all warranties, express or implied, including, but not limited to, implied warranties of merchant ability, data fitness for a particular purpose, and non-infringements of proprietary rights.

Under no circumstances, including, but not limited to, negligence, shall Thurston County be liable for any direct, indirect, incidental, special or consequential damages that result from the use of, or the inability to use, Thurston County materials.

Map Created by kah on 07/28/09






No Shooting & Controlled Shooting Zones

Map 6 - Cougar Ridge


Ordinance #10257 - Effective 05/30/1993

Municipal Code 10.04.400


No Shooting Zone


 No Shooting Areas - No Exceptions


Controlled Shooting Areas


 Except for Self-defense


 Except for Self-defense, Slaughter of Domestic Animals

 Except for Self-defense, Slaughter of Domestic Animals or Safe Discharge


 Except for Self-defense, Slaughter of Domestic Animals or Target Shooting


 Except Shotgun Using Bird Shot

 Except Shotgun with Shot Not Larger than Buckshot

 Except Shotguns and Pistols

Under Federal/State Regulation, or Indian Reservation

 State and National Forest Land

 Indian Reservation Land

 Fort Lewis



0 600

Feet

Thurston County Code

Chapter 10.04 Discharge of Firearms

Thurston County makes every effort to ensure that this map is a true and accurate representation of the work of County government. However, the County and all related personnel make no warranty, expressed or implied, regarding the accuracy, completeness or convenience of any information disclosed on this map. Nor does the County accept liability for any damage or injury caused by the use of this map.

To the fullest extent permissible pursuant to applicable law, Thurston County disclaims all warranties, express or implied, including, but not limited to, implied warranties of merchant ability, data fitness for a particular purpose, and non-infringements of proprietary rights.

Under no circumstances, including, but not limited to, negligence, shall Thurston County be liable for any direct, indirect, incidental, special or consequential damages that result from the use of, or the inability to use, Thurston County materials.

Map Created by kah on 07/28/09



MCLANE NATURE TRAIL

CAPITOL CREEK LN SW

CAPITOL FOREST LP SW

CAPITOL FOREST DR SW

CAMELOT DR SW

DELPHI RD SW

MCLANE CREEK CT SW

10.04.400

62ND AVE SW

PINE DR SW

 No Shooting Areas - No Exceptions

 Except for Self-defense

- Except for Self-defense

Except for Self-defense, Slaughter of Domestic Animals

Except for Self-defense, Slaughter of Domestic Animals or Safe Discharge

Except for Self-defense, Slaughter of Domestic Animals or Target Shooting

■ Except Shotgun Using Bird Shot

Except Shotgun with Shot Not Larger than Buckshot

Except Shotguns and Pistols

Map 7 - Budd/Henderson Inlet

Ordinance #7093 - Effective 11/03/1981

Municipal Code 10.04.320

Under Federal/State Regulation,
or Indian Reservation State and National Forest Land Indian Reservation Land Fort Lewis

Thurston County Code
Chapter 10.04 Discharge of Firearms



0 2.500

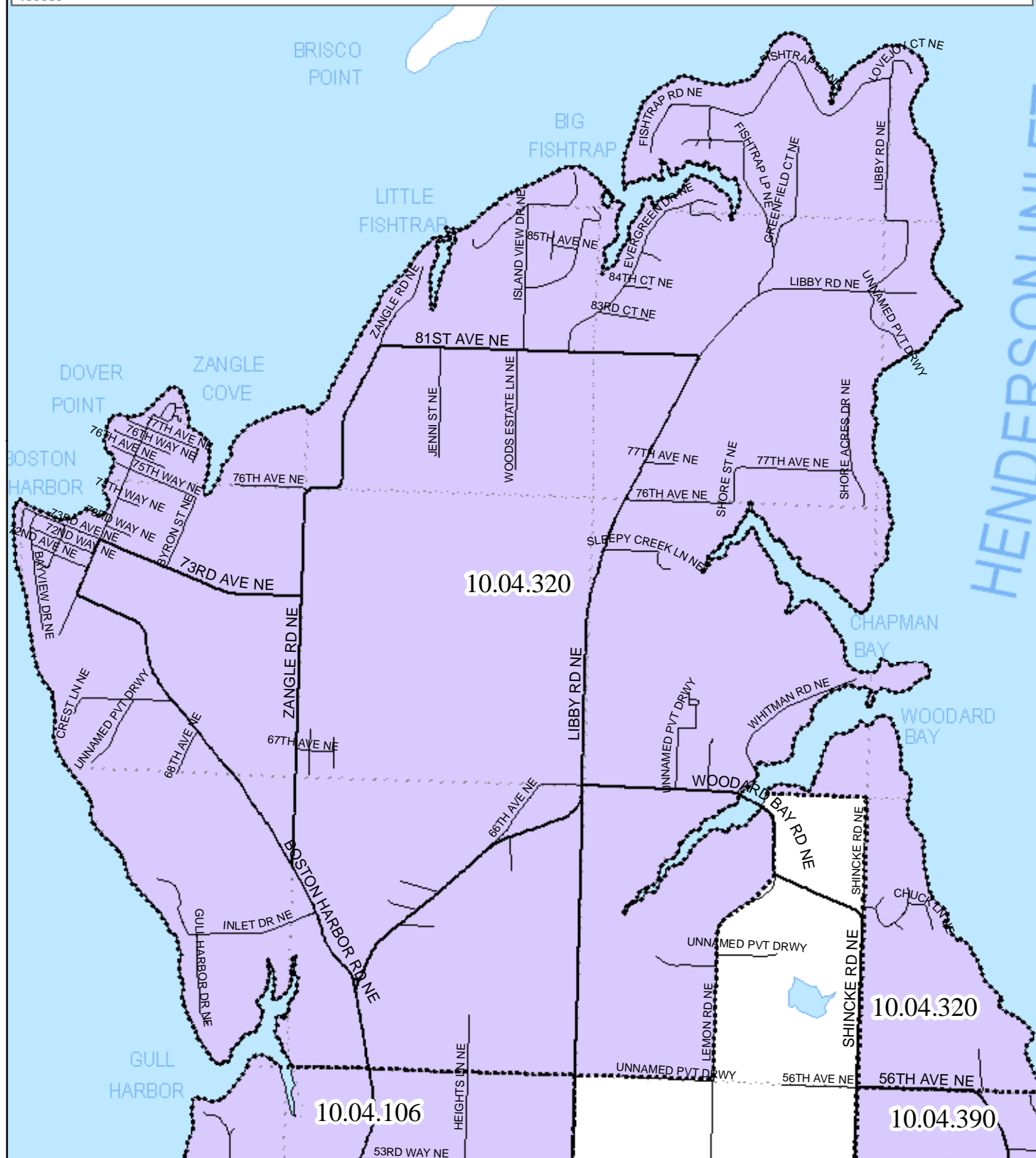
Feet

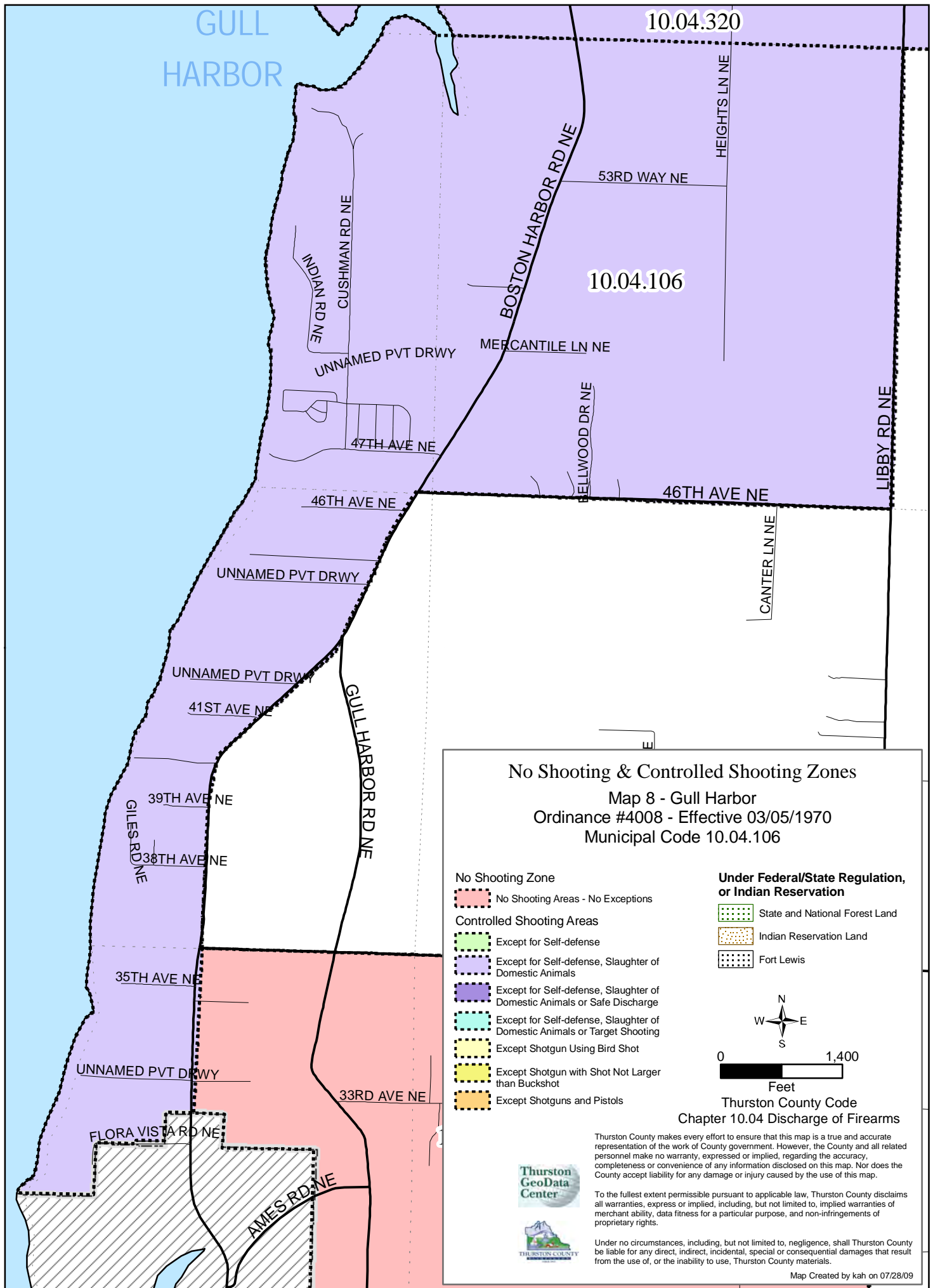
Thurston County makes every effort to ensure that this map is a true and accurate representation of the work of County government. However, the County and all related personnel make no warranty, expressed or implied, regarding the accuracy, completeness or convenience of any information disclosed on this map. Nor does the County accept liability for any damage or injury caused by the use of this map.

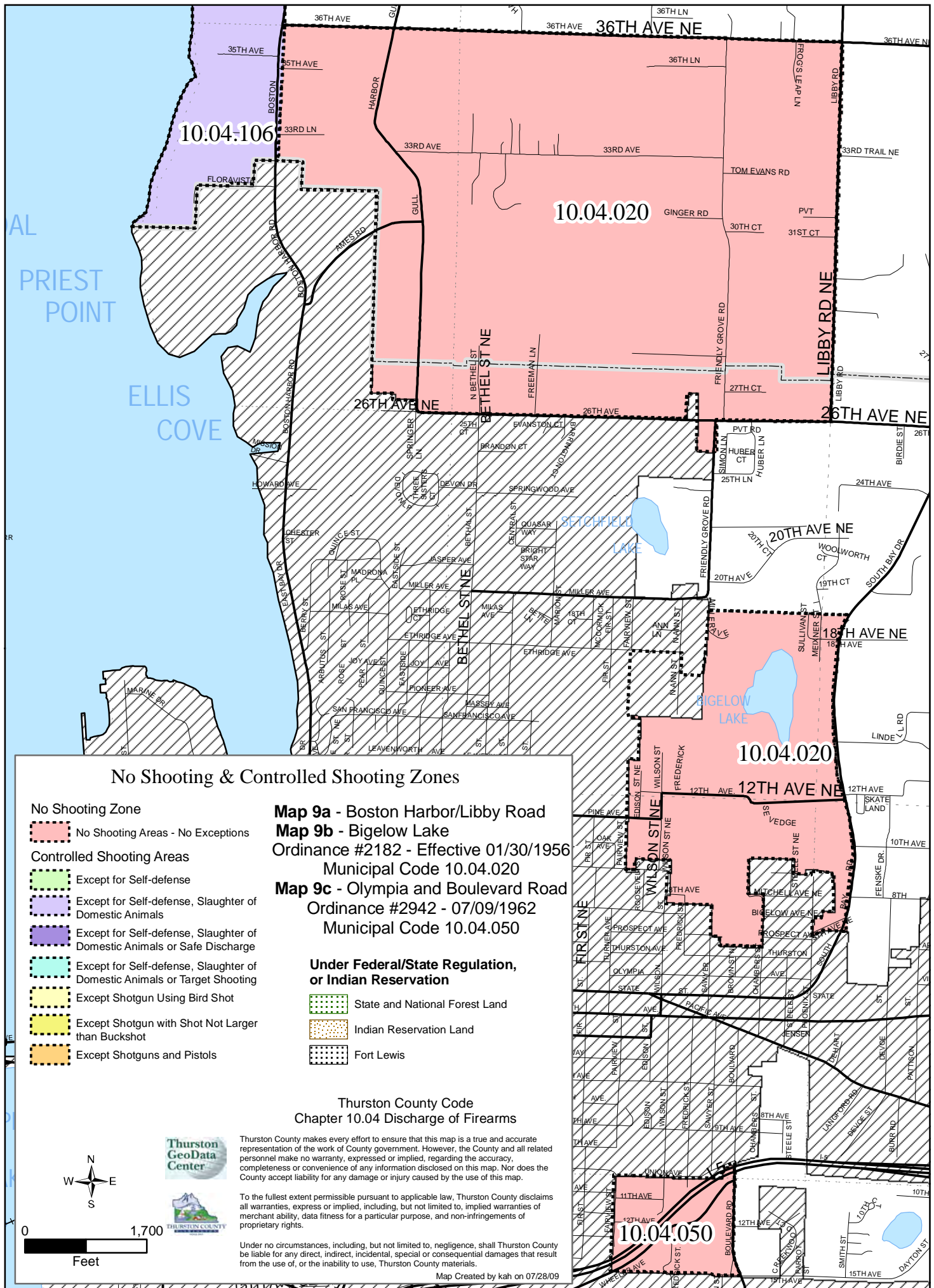
To the fullest extent permissible pursuant to applicable law, Thurston County disclaims all warranties, express or implied, including, but not limited to, implied warranties of merchant ability, data fitness for a particular purpose, and non-infringements of proprietary rights.

Under no circumstances, including, but not limited to, negligence, shall Thurston County be liable for any direct, indirect, incidental, special or consequential damages that result from the use of, or the inability to use, Thurston County materials.

Map Created by kah on 07/28/09








No Shooting & Controlled Shooting Zones

Map 10 - Johnson Point


Ordinance #3160A - Effective 05/11/1964


Municipal Code 10.04.080


No Shooting Zone


 No Shooting Areas - No Exceptions


Controlled Shooting Areas


 Except for Self-defense


 Except for Self-defense, Slaughter of Domestic Animals

 Except for Self-defense, Slaughter of Domestic Animals or Safe Discharge

 Except for Self-defense, Slaughter of Domestic Animals or Target Shooting

 Except Shotgun Using Bird Shot

 Except Shotgun with Shot Not Larger than Buckshot

 Except Shotguns and Pistols

Under Federal/State Regulation, or Indian Reservation

 State and National Forest Land

 Indian Reservation Land

 Fort Lewis

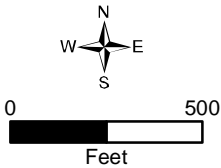
Thurston County Code Chapter 10.04 Discharge of Firearms

Thurston County makes every effort to ensure that this map is a true and accurate representation of the work of County government. However, the County and all related personnel make no warranty, expressed or implied, regarding the accuracy, completeness or convenience of any information disclosed on this map. Nor does the County accept liability for any damage or injury caused by the use of this map.

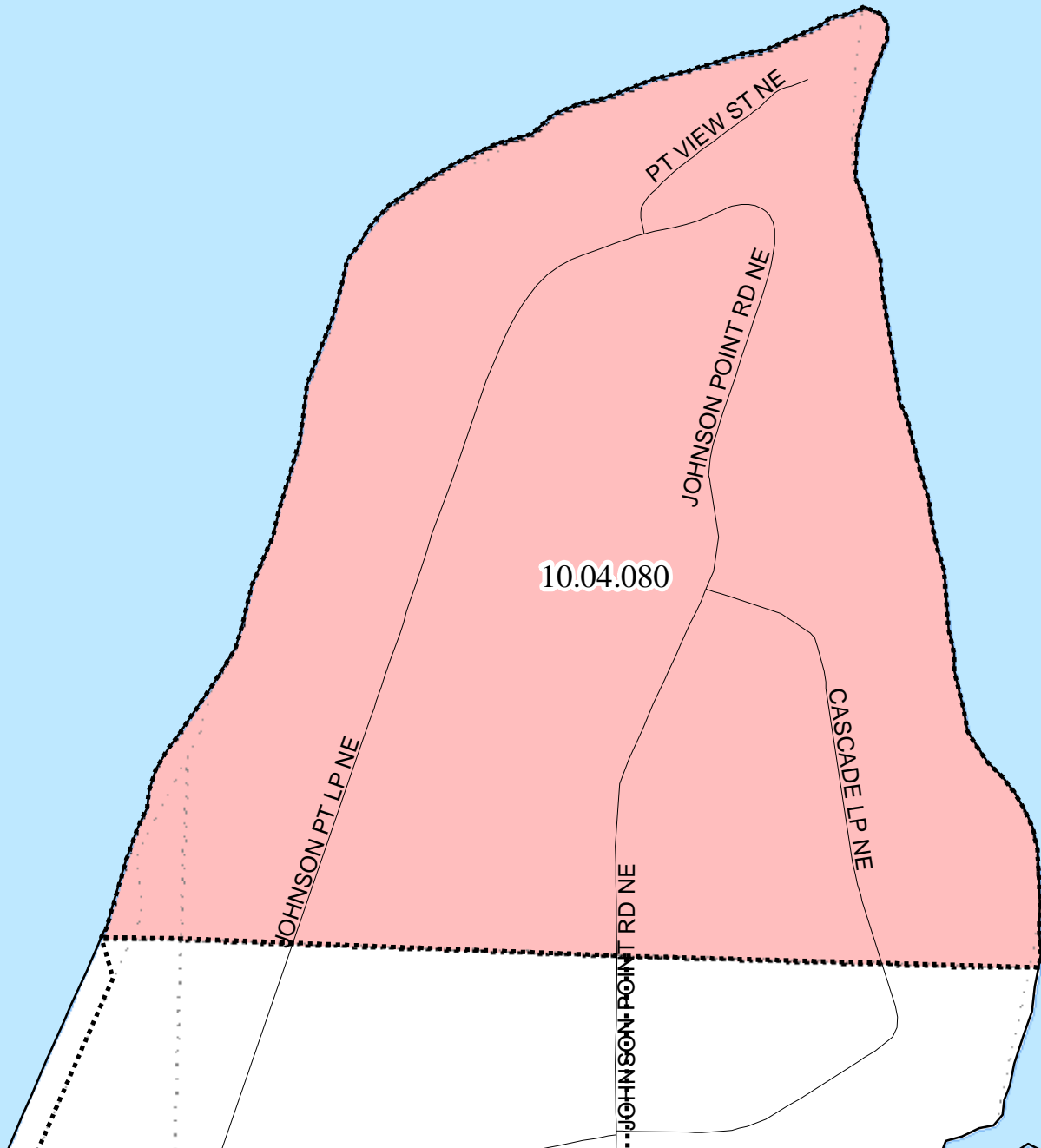
To the fullest extent permissible pursuant to applicable law, Thurston County disclaims all warranties, express or implied, including, but not limited to, implied warranties of merchant ability, data fitness for a particular purpose, and non-infringements of proprietary rights.

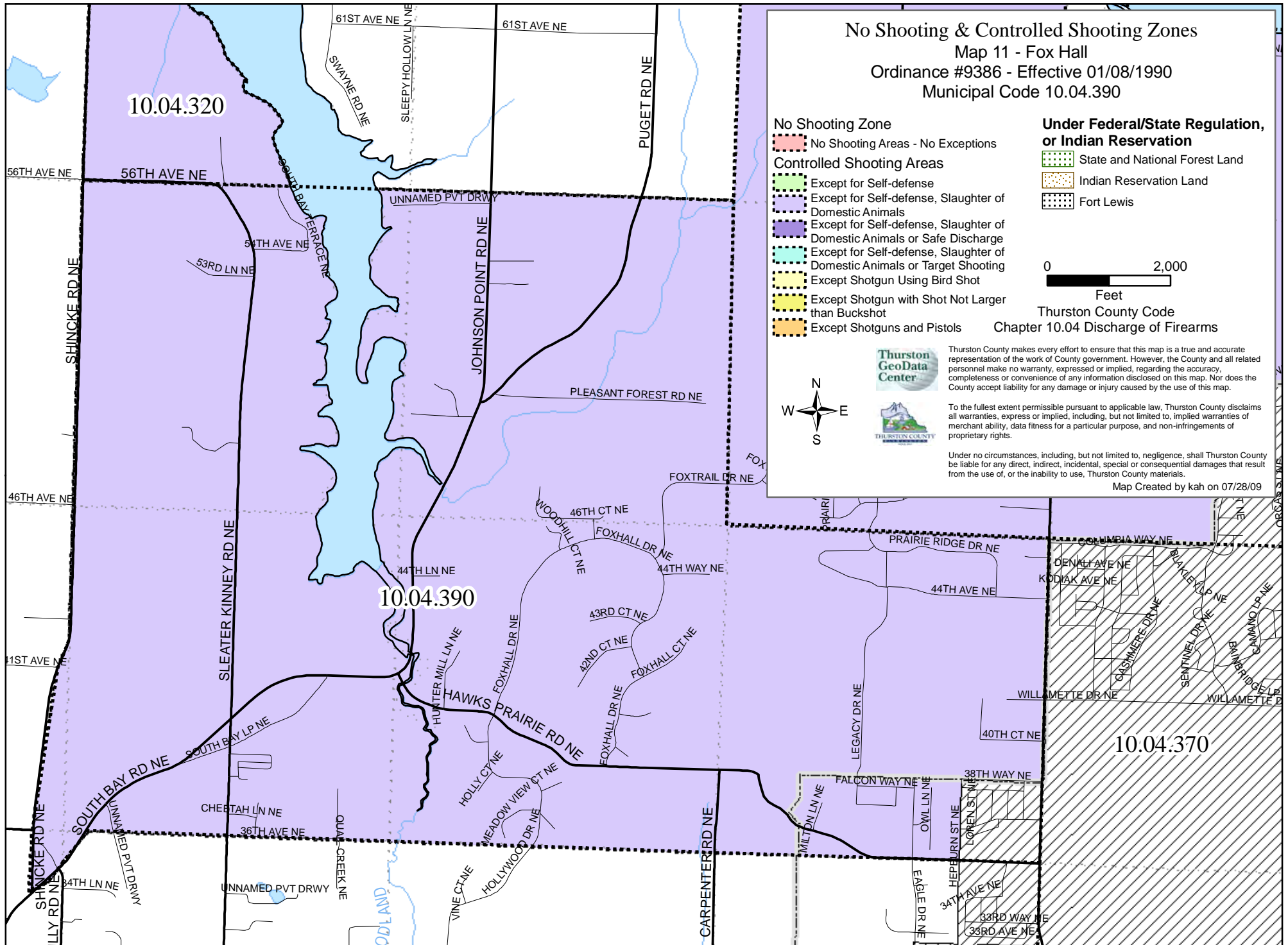
Under no circumstances, including, but not limited to, negligence, shall Thurston County be liable for any direct, indirect, incidental, special or consequential damages that result from the use of, or the inability to use, Thurston County materials.

Map Created by kah on 07/28/09



JOH POINT





No Shooting Zone

Map 12 - Tolmie

Thurston County Code
Chapter 10.04 Discharge of Firearms

Municipal Code 10.04.330



0 1,500

Feet

**Under Federal/State Regulation,
or Indian Reservation**

 State and National Forest Land

 Indian Reservation Land

Fort Lewis

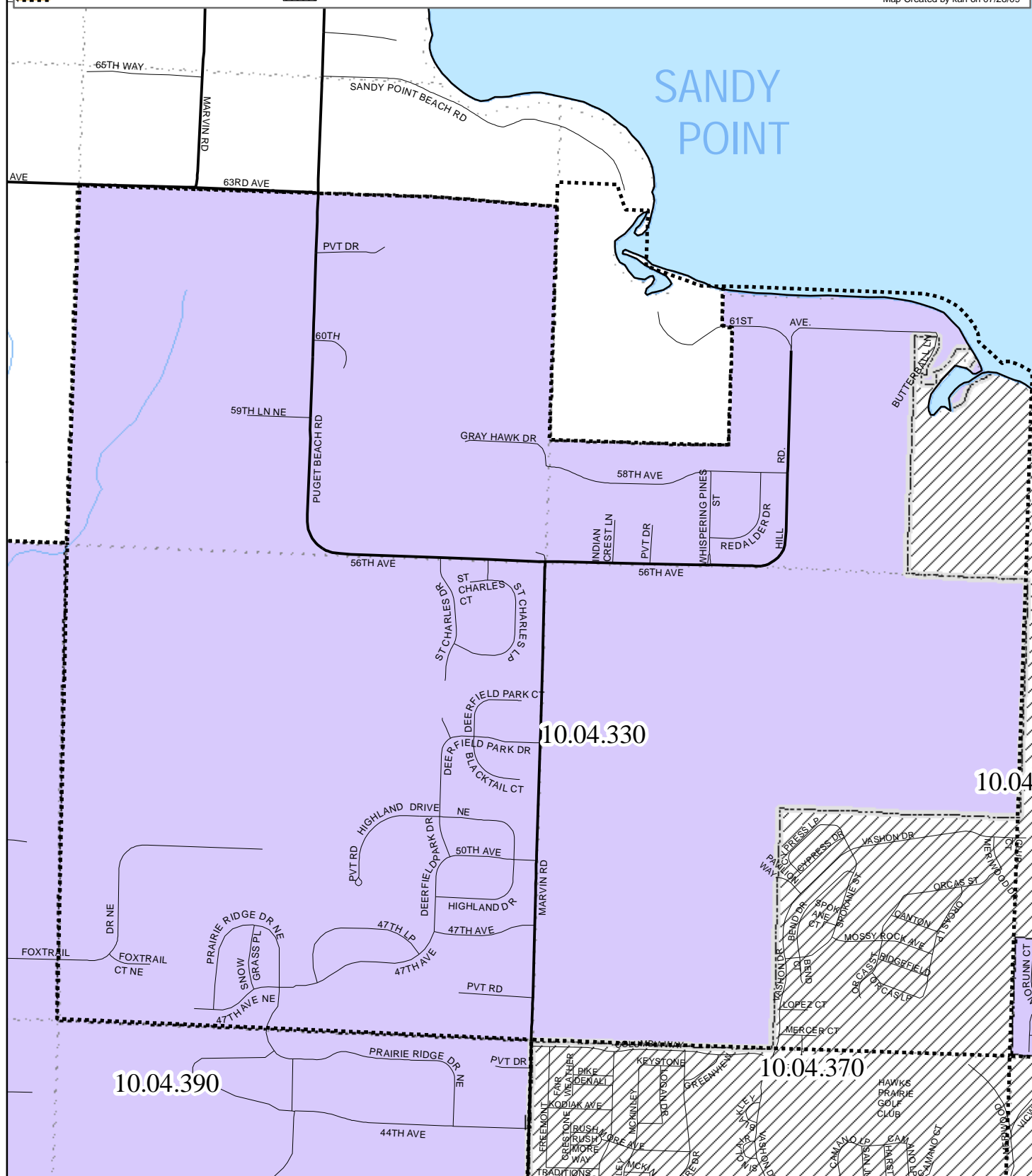
Thurston
GeoData
Center

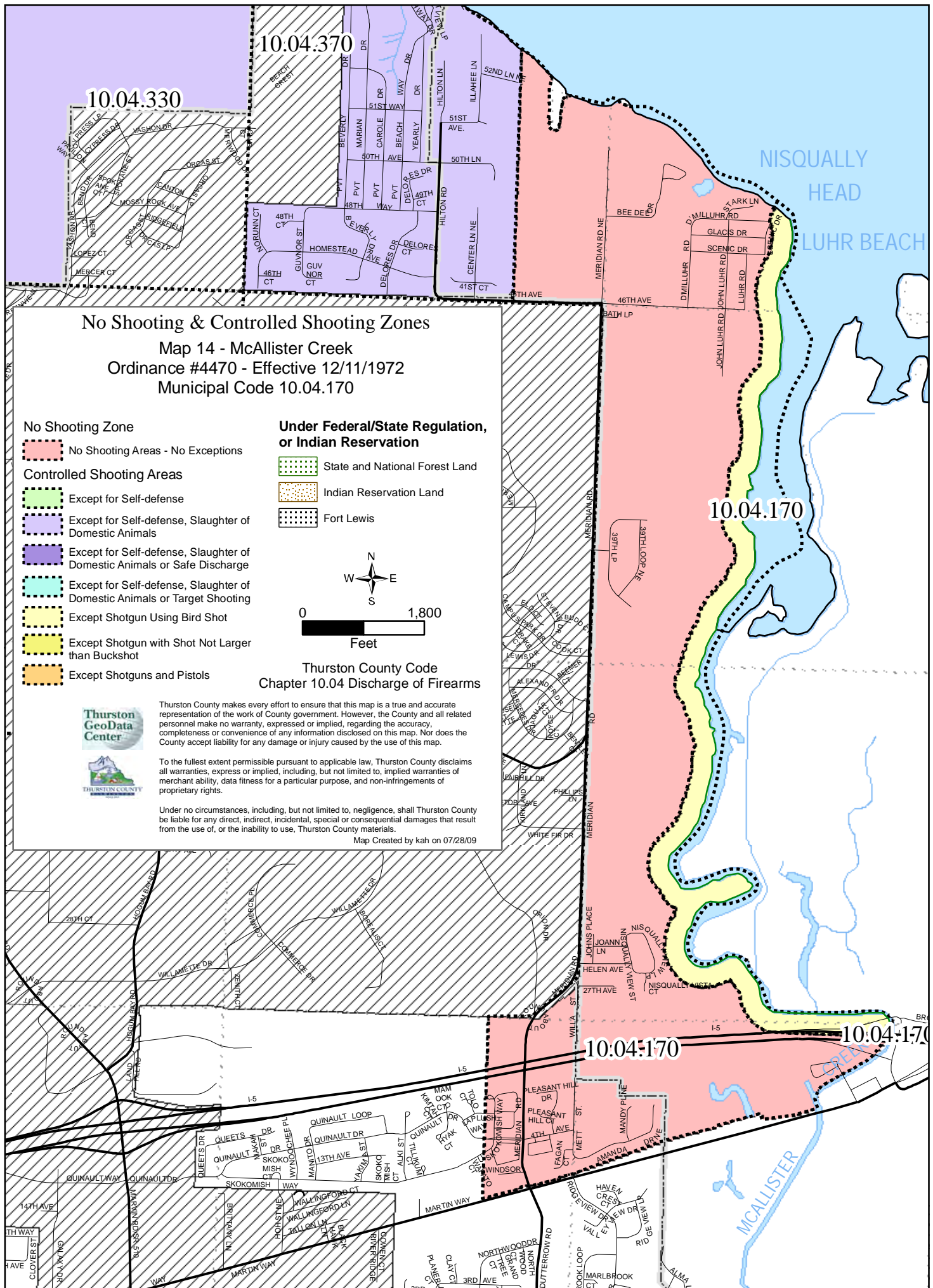
Thurston County makes every effort to ensure that this map is a true and accurate representation of the work of County government. However, the County and all related personnel make no warranty, expressed or implied, regarding the accuracy, completeness or convenience of any information disclosed on this map. Nor does the County accept liability for any damage or injury caused by the use of this map.

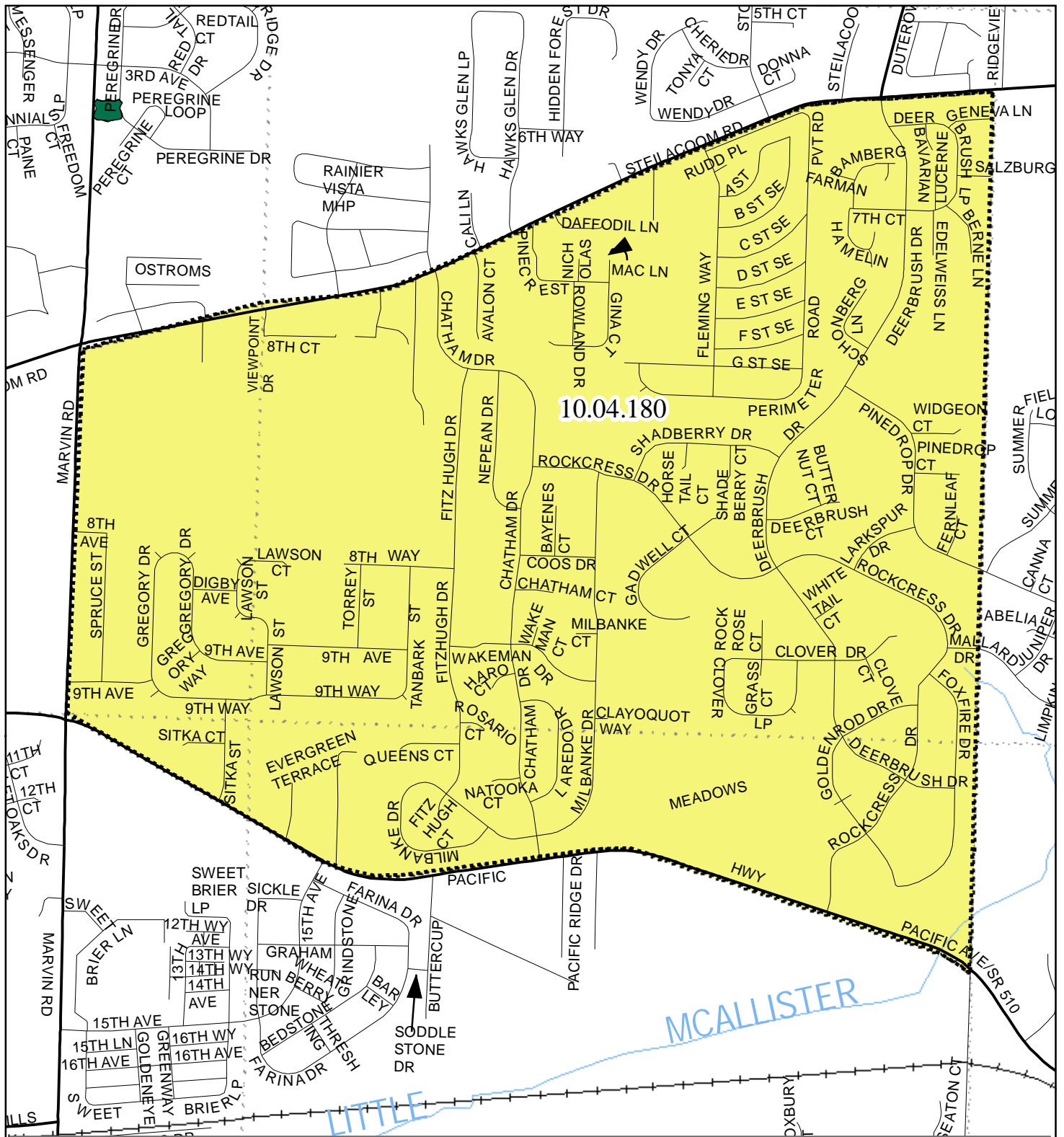
To the fullest extent permissible pursuant to applicable law, Thurston County disclaims all warranties, express or implied, including, but not limited to, implied warranties of merchant ability, data fitness for a particular purpose, and non-infringements of proprietary rights.

Under no circumstances, including, but not limited to, negligence, shall Thurston County be liable for any direct, indirect, incidental, special or consequential damages that result from the use of, or the inability to use, Thurston County materials.

Map Created by kah on 07/28/09







No Shooting Zone

 No Shooting Areas - No Exceptions

Controlled Shooting Areas

 Except for Self-defense

 Except for Self-defense, Slaughter of Domestic Animals

 Except for Self-defense, Slaughter of Domestic Animals or Safe Discharge

 Except for Self-defense, Slaughter of Domestic Animals or Target Shooting

 Except Shotgun Using Bird Shot

 Except Shotgun with Shot Not Larger than Buckshot

 Except Shotguns and Pistols

No Shooting & Controlled Shooting Zones

Map 15 - Steilacoom

Ordinance #4771 - Effective 09/16/1974

Municipal Code 10.04.180

Under Federal/State Regulation, or Indian Reservation

 State and National Forest Land

 Indian Reservation Land

 Fort Lewis

Thurston GeoData Center

THURSTON COUNTY

Thurston County Code

Chapter 10.04 Discharge of Firearms

Thurston County makes every effort to ensure that this map is a true and accurate representation of the work of County government. However, the County and all related personnel make no warranty, expressed or implied, regarding the accuracy, completeness or convenience of any information disclosed on this map. Nor does the County accept liability for any damage or injury caused by the use of this map.

To the fullest extent permissible pursuant to applicable law, Thurston County disclaims all warranties, express or implied, including, but not limited to, implied warranties of merchant ability, data fitness for a particular purpose, and non-infringements of proprietary rights.

Under no circumstances, including, but not limited to, negligence, shall Thurston County be liable for any direct, indirect, incidental, special or consequential damages that result from the use of, or the inability to use, Thurston County materials.

Map Created by kah on 07/28/09

0 1,000 Feet

Map Created by kah on 07/28/09

No Shooting & Controlled Shooting Zones
Map 16 - St Clair Cutt-Off
Ordinance #6147 - Effective 01/30/1979
Municipal Code 10.04.220



No Shooting Zone

No Shooting Areas - No Exceptions

Controlled Shooting Areas

Except for Self-defense

Except for Self-defense, Slaughter of Domestic Animals

Except for Self-defense, Slaughter of Domestic Animals or Safe Discharge

Except for Self-defense, Slaughter of Domestic Animals or Target Shooting

Except Shotgun Using Bird Shot

Except Shotgun with Shot Not Larger than Buckshot

Except Shotguns and Pistols

Under Federal/State Regulation, or Indian Reservation

State and National Forest Land

Indian Reservation Land

Fort Lewis

0 1,000

Feet
Thurston County Code

Chapter 10.04 Discharge of Firearms



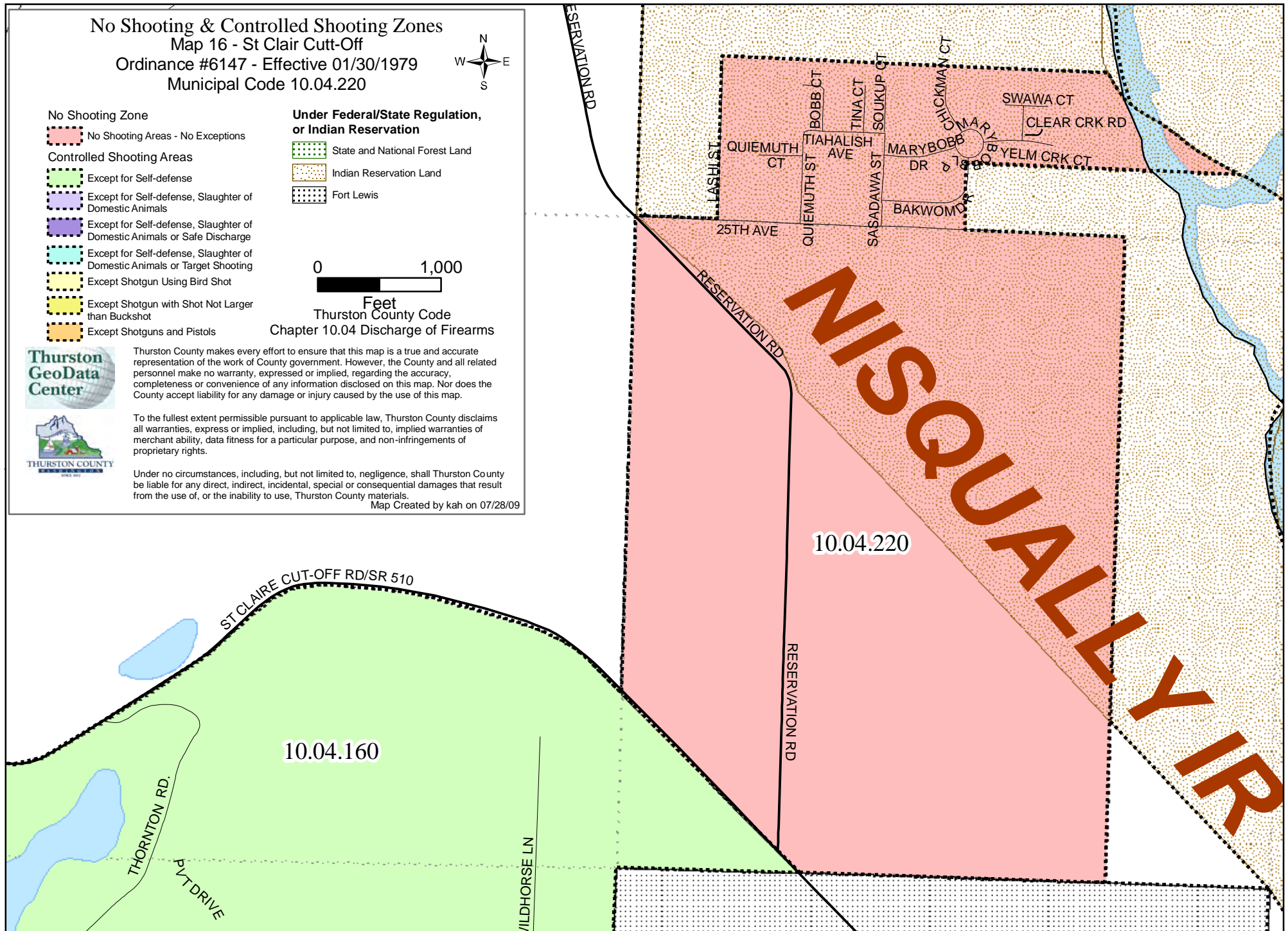
Thurston County makes every effort to ensure that this map is a true and accurate representation of the work of County government. However, the County and all related personnel make no warranty, expressed or implied, regarding the accuracy, completeness or convenience of any information disclosed on this map. Nor does the County accept liability for any damage or injury caused by the use of this map.

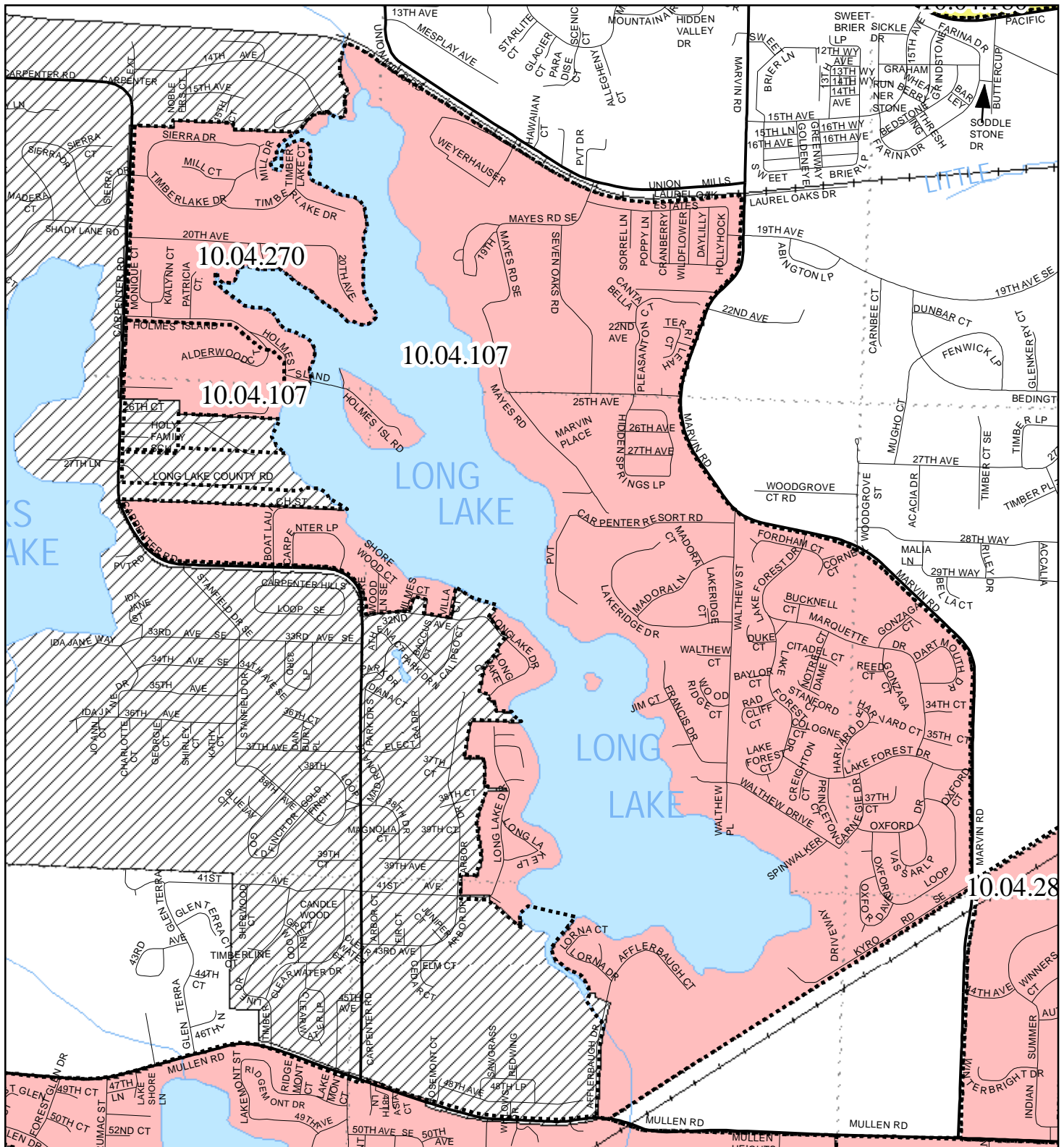


To the fullest extent permissible pursuant to applicable law, Thurston County disclaims all warranties, express or implied, including, but not limited to, implied warranties of merchant ability, data fitness for a particular purpose, and non-infringements of proprietary rights.

Under no circumstances, including, but not limited to, negligence, shall Thurston County be liable for any direct, indirect, incidental, special or consequential damages that result from the use of, or the inability to use, Thurston County materials.

Map Created by kah on 07/28/09





No Shooting & Controlled Shooting Zones

Map 17a - Timberlake

Ordinance #7224/4021 - Effective 04/02/1970

Municipal Code 10.04.207

Map 17b - Long Lake

Ordinance #4021 - Effective 04/02/1970

Municipal Code 10.04.107

Thurston County Code

Chapter 10.04 Discharge of Firearms

Thurston County makes every effort to ensure that this map is a true and accurate representation of the work of County government. However, the County and all related personnel make no warranty, expressed or implied, regarding the accuracy, completeness or convenience of any information disclosed on this map. Nor does the County accept liability for any damage or injury caused by the use of this map.

To the fullest extent permissible pursuant to applicable law, Thurston County disclaims all warranties, express or implied, including, but not limited to, implied warranties of merchant ability, data fitness for a particular purpose, and non-infringements of proprietary rights.

Under no circumstances, including, but not limited to, negligence, shall Thurston County be liable for any direct, indirect, incidental, special or consequential damages that result from the use of, or the inability to use, Thurston County materials.

Map Created by kah on 07/28/09

No Shooting Zone

No Shooting Areas - No Exceptions

Controlled Shooting Areas

- Except for Self-defense
- Except for Self-defense, Slaughter of Domestic Animals
- Except for Self-defense, Slaughter of Domestic Animals or Safe Discharge
- Except for Self-defense, Slaughter of Domestic Animals or Target Shooting
- Except Shotgun Using Bird Shot
- Except Shotgun with Shot Not Larger than Buckshot
- Except Shotguns and Pistols

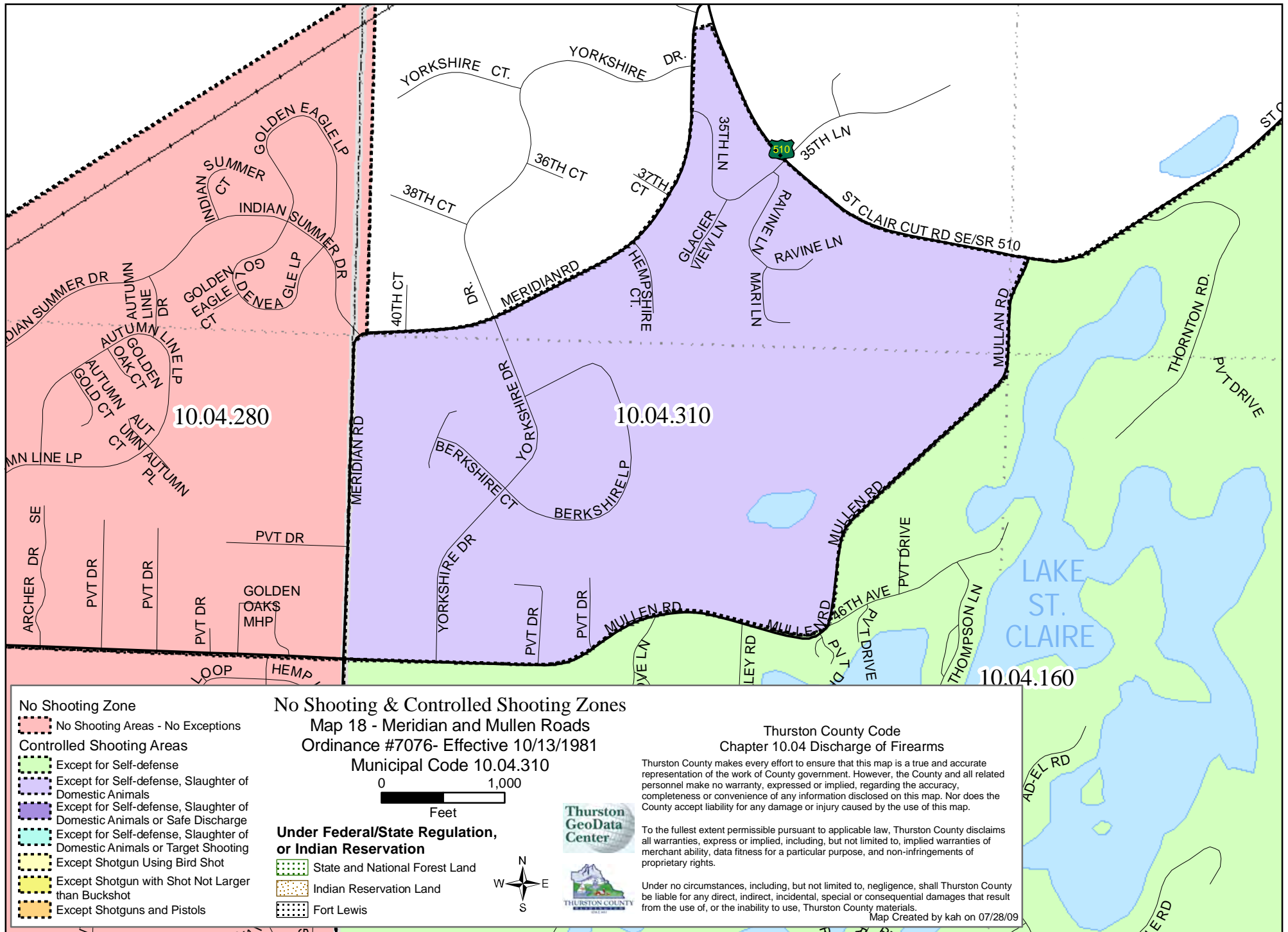
Under Federal/State Regulation, or Indian Reservation

- State and National Forest Land
- Indian Reservation Land
- Fort Lewis



0 1,500
Feet





No Shooting Zone

No Shooting Areas - No Exceptions

Controlled Shooting Areas

- Except for Self-defense
- Except for Self-defense, Slaughter of Domestic Animals
- Except for Self-defense, Slaughter of Domestic Animals or Safe Discharge
- Except for Self-defense, Slaughter of Domestic Animals or Target Shooting
- Except Shotgun Using Bird Shot
- Except Shotgun with Shot Not Larger than Buckshot
- Except Shotguns and Pistols

No Shooting & Controlled Shooting Zones

Map 18 - Meridian and Mullen Roads
Ordinance #7076- Effective 10/13/1981
Municipal Code 10.04.310

Under Federal/State Regulation, or Indian Reservation

- State and National Forest Land
- Indian Reservation Land
- Fort Lewis



Thurston County Code Chapter 10.04 Discharge of Firearms

Thurston County makes every effort to ensure that this map is a true and accurate representation of the work of County government. However, the County and all related personnel make no warranty, expressed or implied, regarding the accuracy, completeness or convenience of any information disclosed on this map. Nor does the County accept liability for any damage or injury caused by the use of this map.

To the fullest extent permissible pursuant to applicable law, Thurston County disclaims all warranties, express or implied, including, but not limited to, implied warranties of merchant ability, data fitness for a particular purpose, and non-infringements of proprietary rights.

Under no circumstances, including, but not limited to, negligence, shall Thurston County be liable for any direct, indirect, incidental, special or consequential damages that result from the use of, or the inability to use, Thurston County materials.

Map Created by kah on 07/28/09

No Shooting & Controlled Shooting Zones

Map 19 - St Clair Lake

Ordinance #4418 - Effective 09/18/1972

Municipal Code 10.04.160



No Shooting Zone

No Shooting Areas - No Exceptions

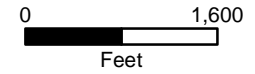
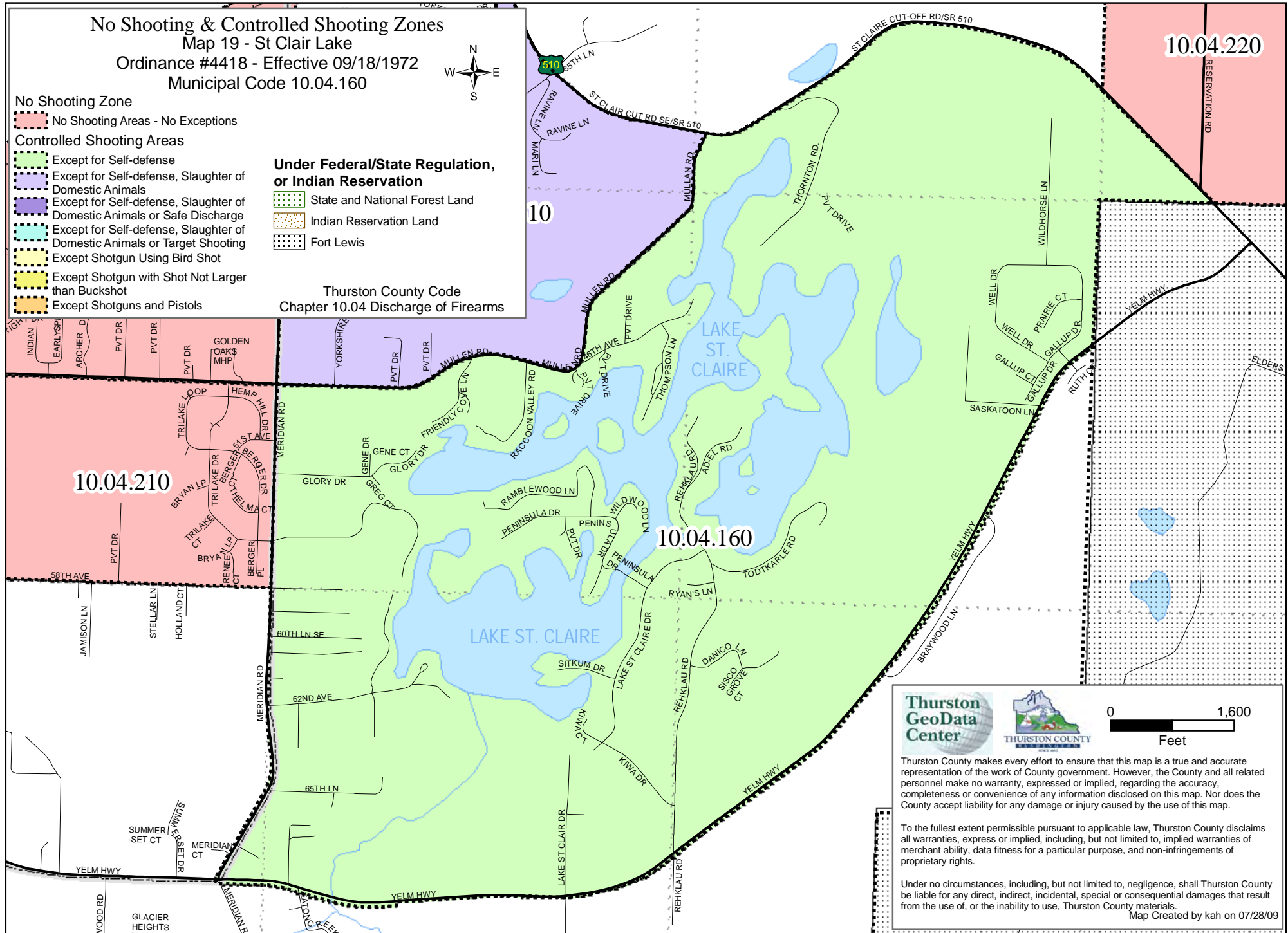
Controlled Shooting Areas

- Except for Self-defense
- Except for Self-defense, Slaughter of Domestic Animals
- Except for Self-defense, Slaughter of Domestic Animals or Safe Discharge
- Except for Self-defense, Slaughter of Domestic Animals or Target Shooting
- Except Shotgun Using Bird Shot
- Except Shotgun with Shot Not Larger than Buckshot
- Except Shotguns and Pistols

Under Federal/State Regulation, or Indian Reservation

- State and National Forest Land
- Indian Reservation Land
- Fort Lewis

Thurston County Code
Chapter 10.04 Discharge of Firearms

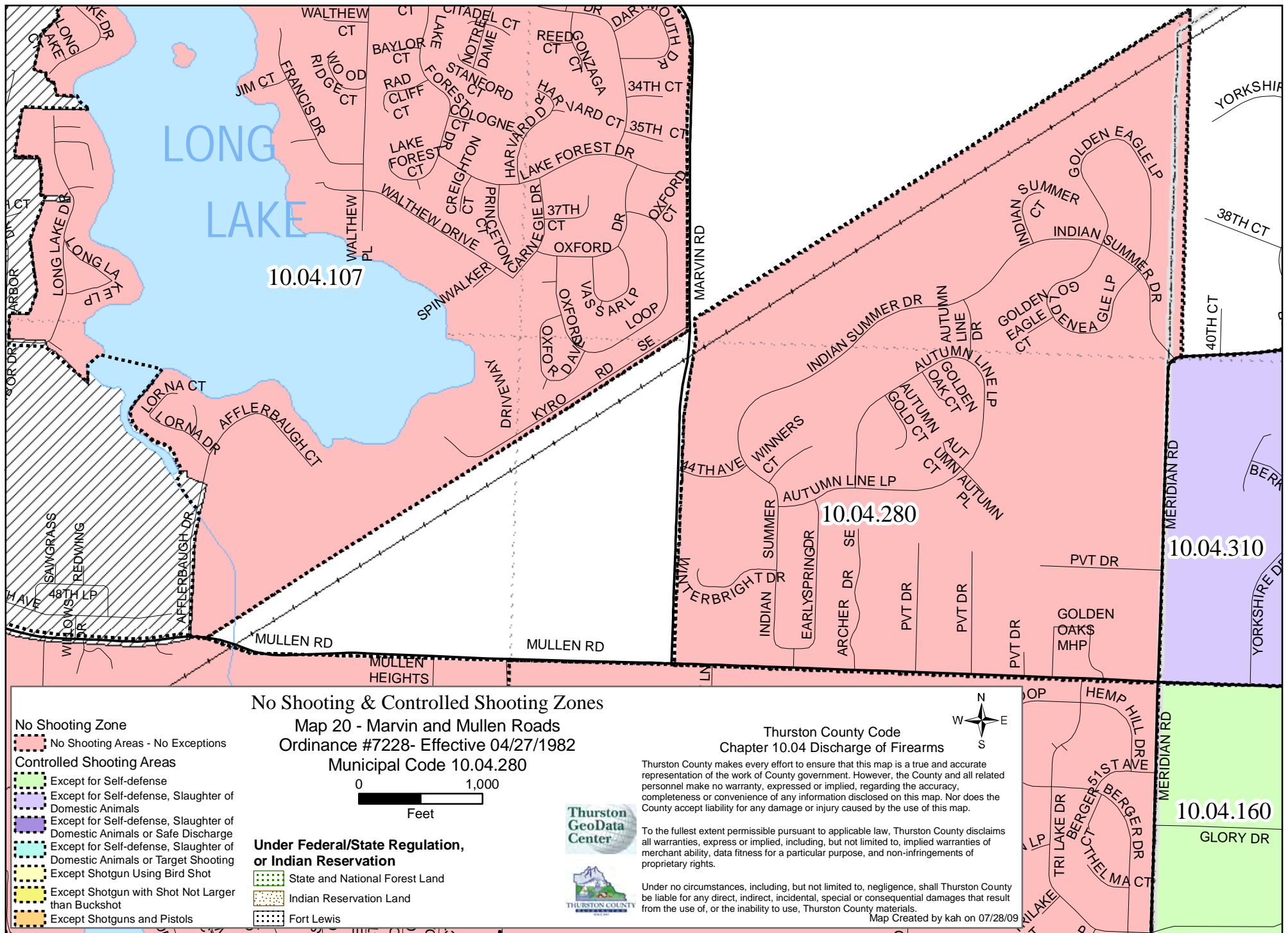


Thurston County makes every effort to ensure that this map is a true and accurate representation of the work of County government. However, the County and all related personnel make no warranty, expressed or implied, regarding the accuracy, completeness or convenience of any information disclosed on this map. Nor does the County accept liability for any damage or injury caused by the use of this map.

To the fullest extent permissible pursuant to applicable law, Thurston County disclaims all warranties, express or implied, including, but not limited to, implied warranties of merchant ability, data fitness for a particular purpose, and non-infringements of proprietary rights.

Under no circumstances, including, but not limited to, negligence, shall Thurston County be liable for any direct, indirect, incidental, special or consequential damages that result from the use of, or the inability to use, Thurston County materials.

Map Created by kah on 07/28/09



No Shooting & Controlled Shooting Zones

Map 20 - Marvin and Mullen Roads
Ordinance #7228- Effective 04/27/1982
Municipal Code 10.04.280



Under Federal/State Regulation,
or Indian Reservation

- State and National Forest Land
- Indian Reservation Land
- Fort Lewis

No Shooting Zone

- No Shooting Areas - No Exceptions

Controlled Shooting Areas

- Except for Self-defense
- Except for Self-defense, Slaughter of Domestic Animals
- Except for Self-defense, Slaughter of Domestic Animals or Safe Discharge
- Except for Self-defense, Slaughter of Domestic Animals or Target Shooting
- Except Shotgun Using Bird Shot
- Except Shotgun with Shot Not Larger than Buckshot
- Except Shotguns and Pistols

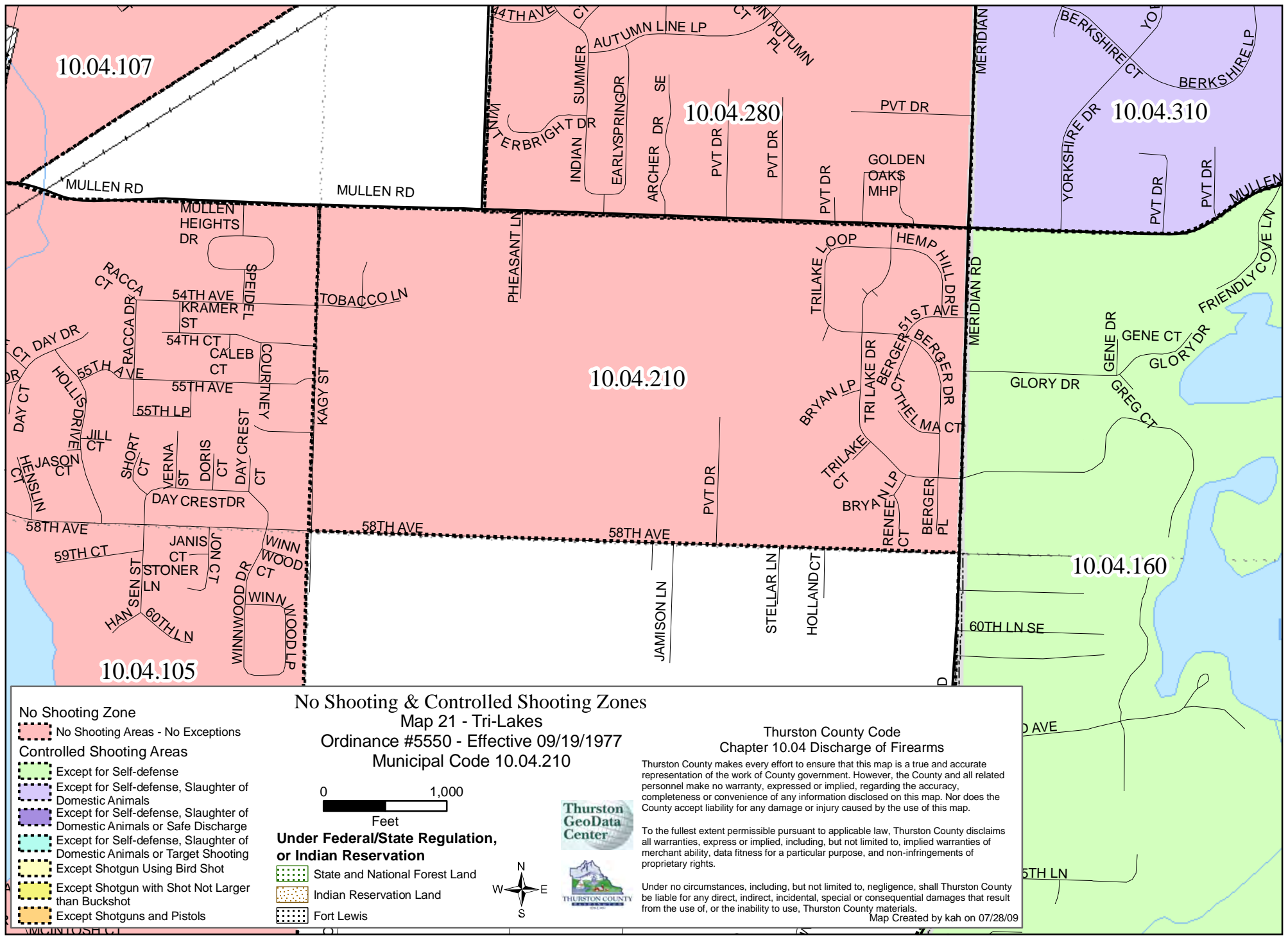
Thurston County Code
Chapter 10.04 Discharge of Firearms

Thurston County makes every effort to ensure that this map is a true and accurate representation of the work of County government. However, the County and all related personnel make no warranty, expressed or implied, regarding the accuracy, completeness or convenience of any information disclosed on this map. Nor does the County accept liability for any damage or injury caused by the use of this map.

To the fullest extent permissible pursuant to applicable law, Thurston County disclaims all warranties, express or implied, including, but not limited to, implied warranties of merchant ability, data fitness for a particular purpose, and non-infringements of proprietary rights.

Under no circumstances, including, but not limited to, negligence, shall Thurston County be liable for any direct, indirect, incidental, special or consequential damages that result from the use of, or the inability to use, Thurston County materials.

Map Created by kah on 07/28/09



No Shooting Zone

No Shooting Areas - No Exceptions

Controlled Shooting Areas

- Except for Self-defense
- Except for Self-defense, Slaughter of Domestic Animals
- Except for Self-defense, Slaughter of Domestic Animals or Safe Discharge
- Except for Self-defense, Slaughter of Domestic Animals or Target Shooting
- Except Shotgun Using Bird Shot
- Except Shotgun with Shot Not Larger than Buckshot
- Except Shotguns and Pistols

No Shooting & Controlled Shooting Zones

Map 21 - Tri-Lakes

Ordinance #5550 - Effective 09/19/1977

Municipal Code 10.04.210

0 1,000

Feet

Under Federal/State Regulation, or Indian Reservation

- State and National Forest Land
- Indian Reservation Land
- Fort Lewis



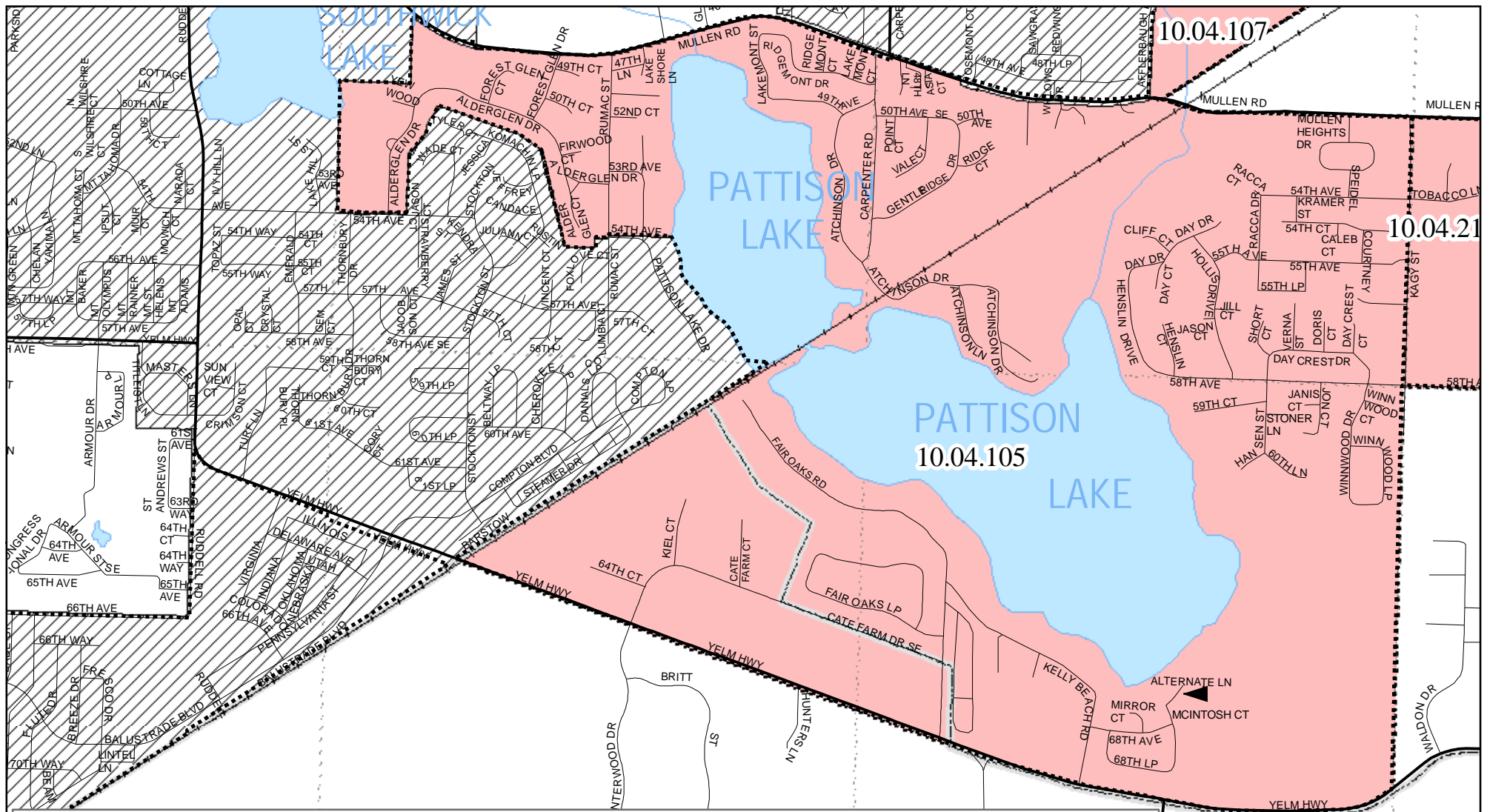
**Thurston County Code
Chapter 10.04 Discharge of Firearms**

Thurston County makes every effort to ensure that this map is a true and accurate representation of the work of County government. However, the County and all related personnel make no warranty, expressed or implied, regarding the accuracy, completeness or convenience of any information disclosed on this map. Nor does the County accept liability for any damage or injury caused by the use of this map.

To the fullest extent permissible pursuant to applicable law, Thurston County disclaims all warranties, express or implied, including, but not limited to, implied warranties of merchant ability, data fitness for a particular purpose, and non-infringements of proprietary rights.

Under no circumstances, including, but not limited to, negligence, shall Thurston County be liable for any direct, indirect, incidental, special or consequential damages that result from the use of, or the inability to use, Thurston County materials.

Map Created by kah on 07/28/09



No Shooting Zone

No Shooting Areas - No Exceptions

Controlled Shooting Areas

- Except for Self-defense
- Except for Self-defense, Slaughter of Domestic Animals
- Except for Self-defense, Slaughter of Domestic Animals or Safe Discharge
- Except for Self-defense, Slaughter of Domestic Animals or Target Shooting
- Except Shotgun Using Bird Shot
- Except Shotgun with Shot Not Larger than Buckshot
- Except Shotguns and Pistols

No Shooting & Controlled Shooting Zones

Map 22 - Pattison Lake

Ordinance #2975 - Effective 12/04/1969

Municipal Code 10.04.105

0 1,400

Feet

Under Federal/State Regulation, or Indian Reservation

- State and National Forest Land
- Indian Reservation Land
- Fort Lewis




Thurston County Code Chapter 10.04 Discharge of Firearms

Thurston County makes every effort to ensure that this map is a true and accurate representation of the work of County government. However, the County and all related personnel make no warranty, expressed or implied, regarding the accuracy, completeness or convenience of any information disclosed on this map. Nor does the County accept liability for any damage or injury caused by the use of this map.


To the fullest extent permissible pursuant to applicable law, Thurston County disclaims all warranties, express or implied, including, but not limited to, implied warranties of merchant ability, data fitness for a particular purpose, and non-infringements of proprietary rights.

Under no circumstances, including, but not limited to, negligence, shall Thurston County be liable for any direct, indirect, incidental, special or consequential damages that result from the use of, or the inability to use, Thurston County materials.

Map Created by kah on 07/28/09

 No Shooting Areas - No Exceptions

 Except for Self-defense

 Except for Self-defense, Slaughter of Domestic Animals or Safe Discharge

 Except Shotgun Using Bird Shot

 Except Shotguns and Pistols

Map 23 - Capitol City Golf Course

Municipal Code 10.04.230

 State and National Forest Land

 Indian Reservation Land

 Fort Lewis



Thurston
GeoData
Center



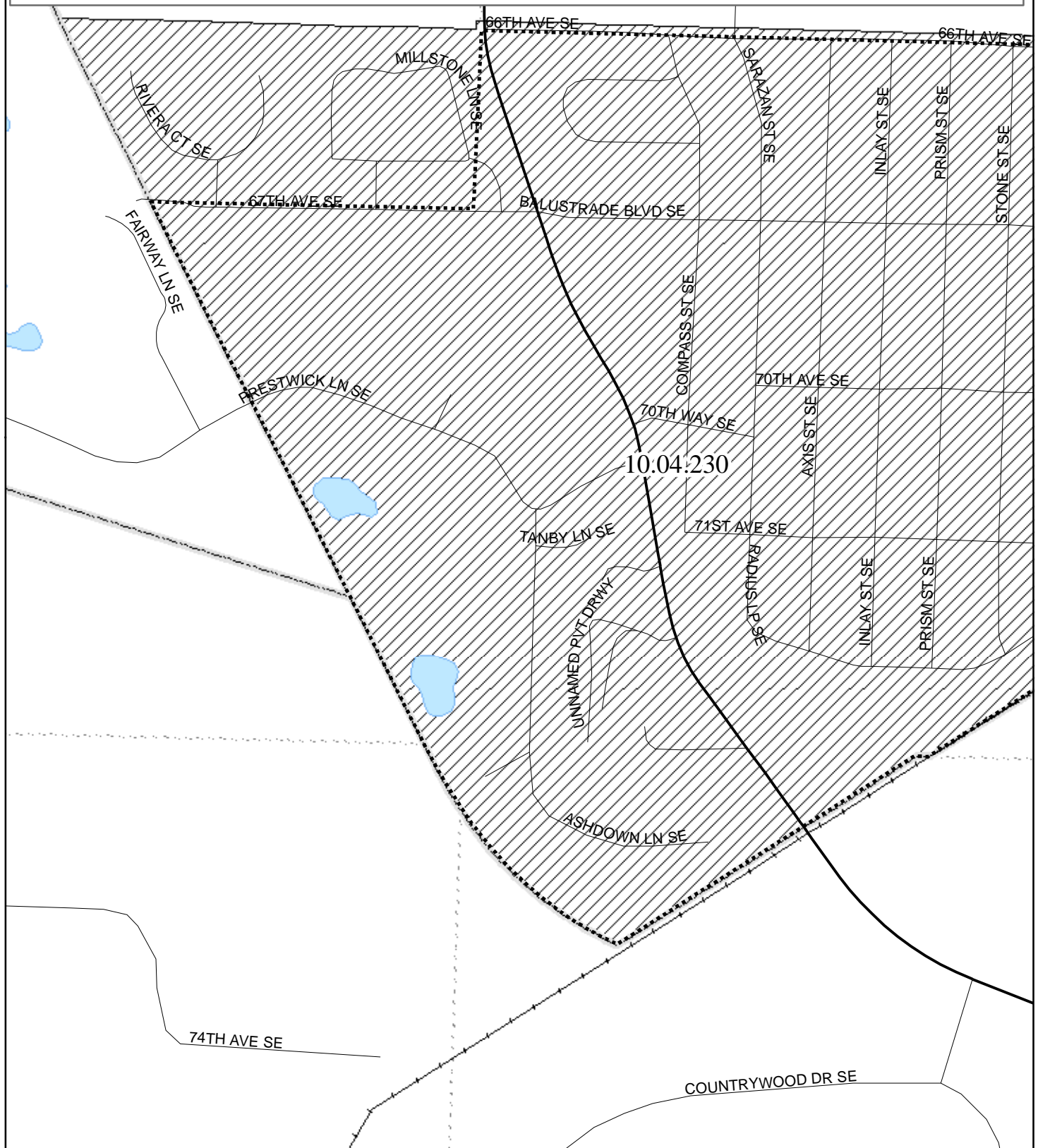
0 500

Feet

To the fullest extent permissible pursuant to applicable law, Thurston County disclaims all warranties, express or implied, including, but not limited to, implied warranties of merchant ability, data fitness for a particular purpose, and non-infringements of proprietary rights.

Under no circumstances, including, but not limited to, negligence, shall Thurston County be liable for any direct, indirect, incidental, special or consequential damages that result from the use of, or the inability to use, Thurston County materials.

Map Created by kah on 07/28/09



No Shooting & Controlled Shooting Zones
Map 24 - Glenmore
Ordinance #9338/9388 - Effective 01/16/1990
Municipal Code 10.04.380

No Shooting Zone

■ No Shooting Areas - No Exceptions

Controlled Shooting Areas

- Except for Self-defense
- Except for Self-defense, Slaughter of Domestic Animals
- Except for Self-defense, Slaughter of Domestic Animals or Safe Discharge
- Except for Self-defense, Slaughter of Domestic Animals or Target Shooting
- Except Shotgun Using Bird Shot
- Except Shotgun with Shot Not Larger than Buckshot
- Except Shotguns and Pistols

Under Federal/State Regulation, or Indian Reservation

- State and National Forest Land
- Indian Reservation Land
- Fort Lewis

0 1,200
Feet

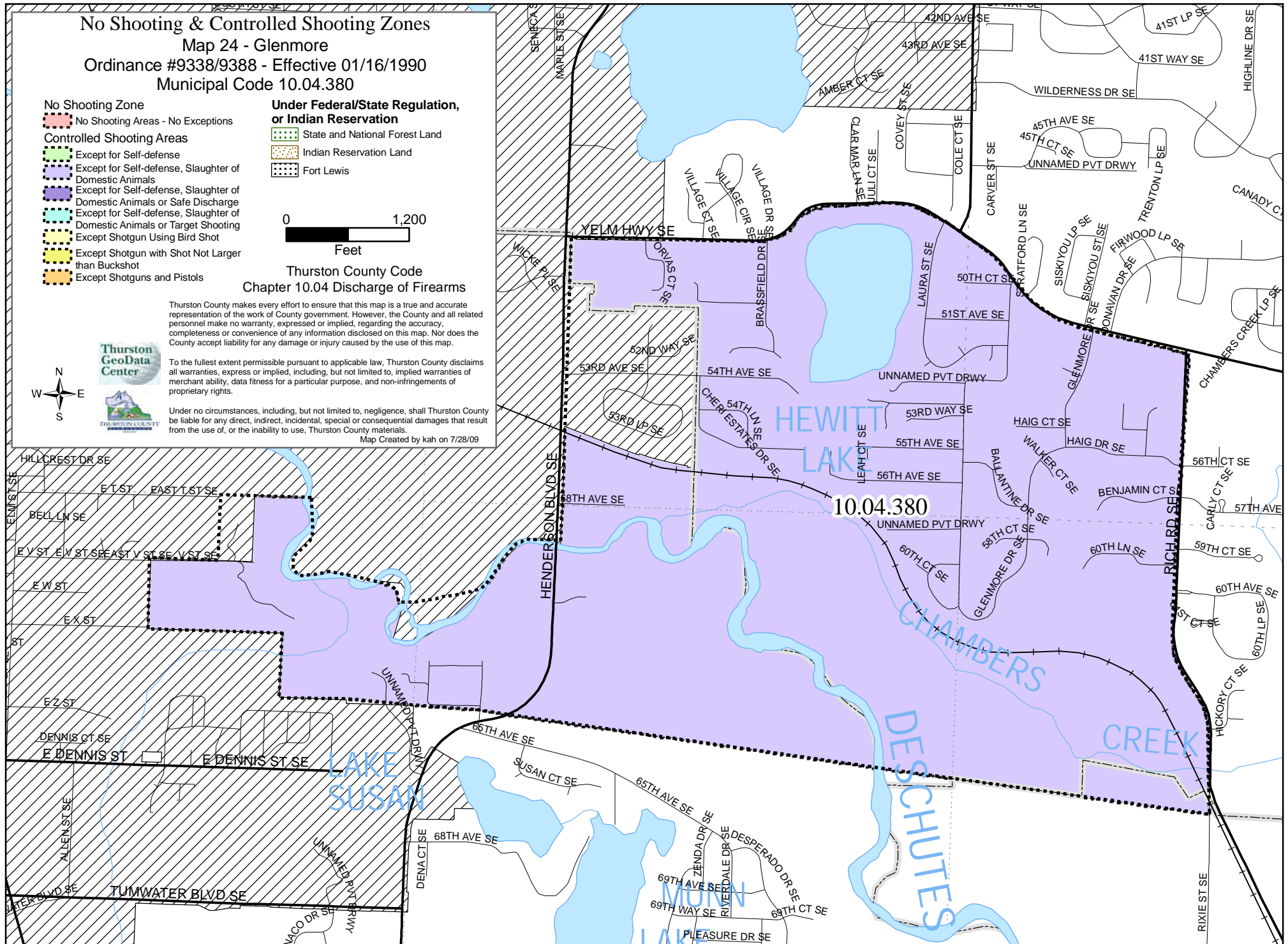
Thurston County Code
Chapter 10.04 Discharge of Firearms

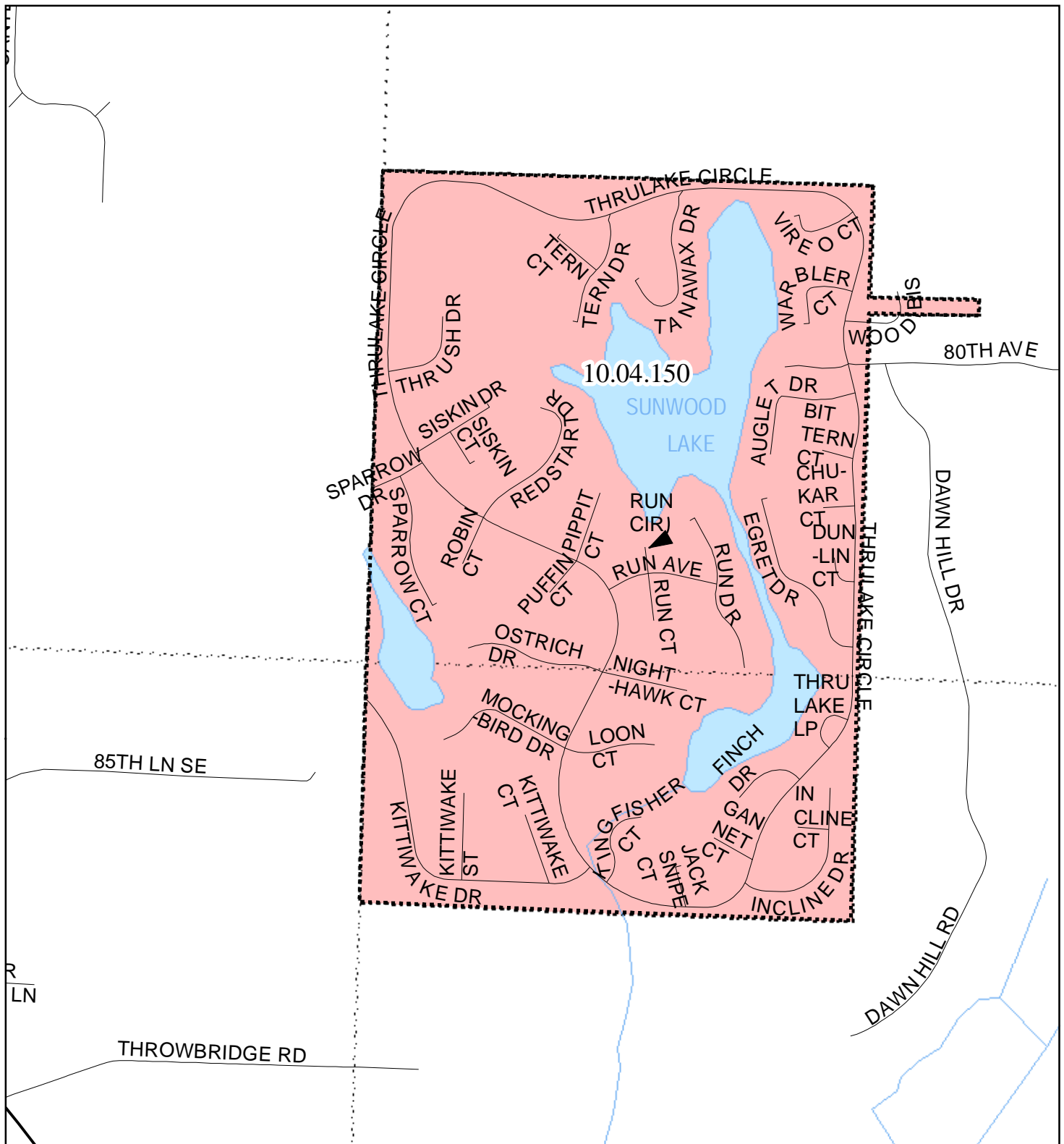
Thurston County makes every effort to ensure that this map is a true and accurate representation of the work of County government. However, the County and all related personnel make no warranty, expressed or implied, regarding the accuracy, completeness or convenience of any information disclosed on this map. Nor does the County accept liability for any damage or injury caused by the use of this map.

To the fullest extent permissible pursuant to applicable law, Thurston County disclaims all warranties, express or implied, including, but not limited to, implied warranties of merchant ability, data fitness for a particular purpose, and non-infringements of proprietary rights.

Under no circumstances, including, but not limited to, negligence, shall Thurston County be liable for any direct, indirect, incidental, special or consequential damages that result from the use of, or the inability to use, Thurston County materials.

Map Created by kah on 7/28/09





No Shooting & Controlled Shooting Zones

Map 25 - Sunwood Lakes
Ordinance #4267 - Effective 11/01/1971
Municipal Code 10.04.150



No Shooting Zone

No Shooting Areas - No Exceptions

Controlled Shooting Areas

- Except for Self-defense
- Except for Self-defense, Slaughter of Domestic Animals
- Except for Self-defense, Slaughter of Domestic Animals or Safe Discharge
- Except for Self-defense, Slaughter of Domestic Animals or Target Shooting
- Except Shotgun Using Bird Shot
- Except Shotgun with Shot Not Larger than Buckshot
- Except Shotguns and Pistols

Under Federal/State Regulation, or Indian Reservation

- State and National Forest Land
- Indian Reservation Land
- Fort Lewis



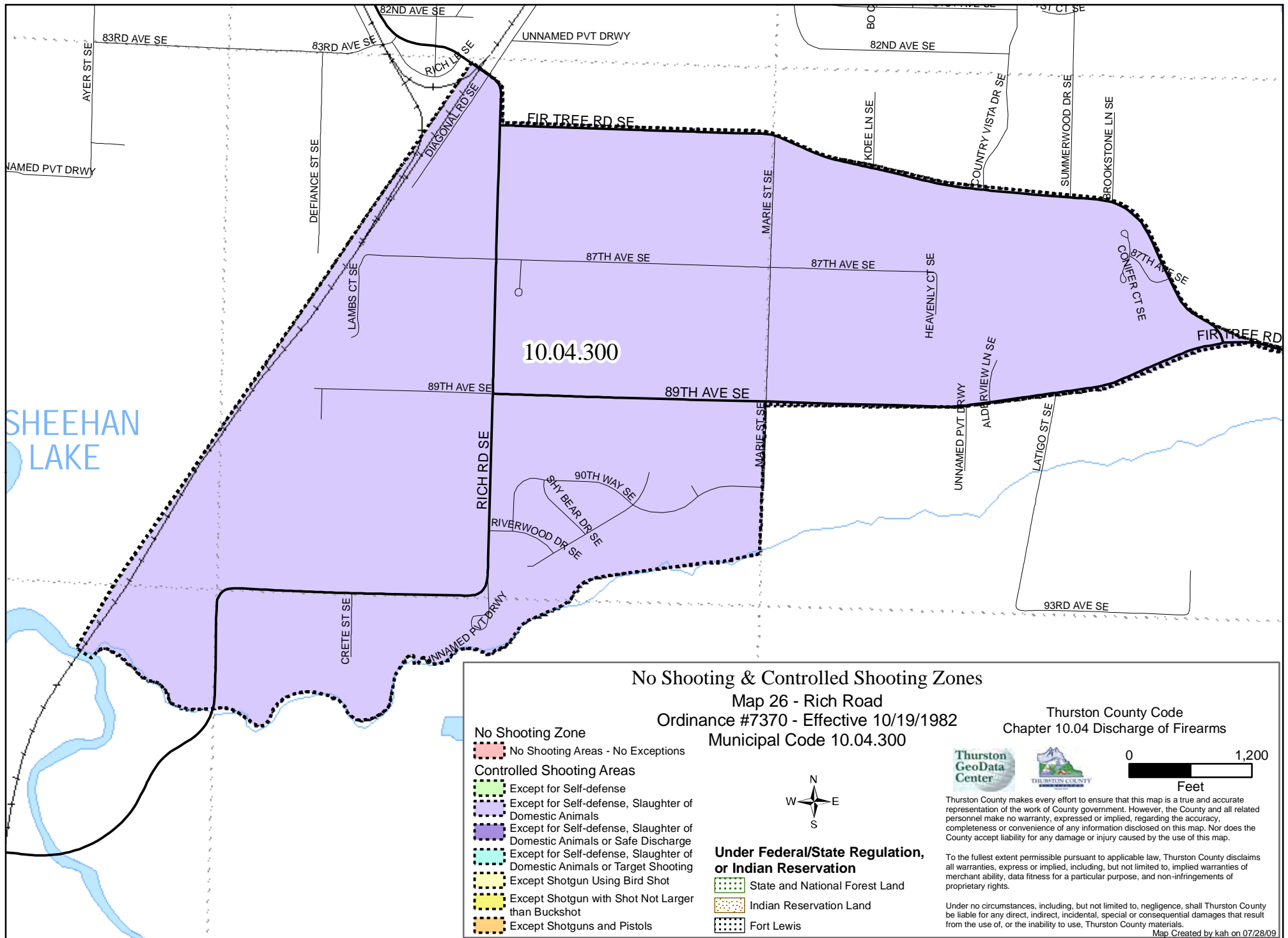
Thurston County Code Chapter 10.04 Discharge of Firearms

Thurston County makes every effort to ensure that this map is a true and accurate representation of the work of County government. However, the County and all related personnel make no warranty, expressed or implied, regarding the accuracy, completeness or convenience of any information disclosed on this map. Nor does the County accept liability for any damage or injury caused by the use of this map.

To the fullest extent permissible pursuant to applicable law, Thurston County disclaims all warranties, express or implied, including, but not limited to, implied warranties of merchantability, data fitness for a particular purpose, and non-infringements of proprietary rights.

Under no circumstances, including, but not limited to, negligence, shall Thurston County be liable for any direct, indirect, incidental, special or consequential damages that result from the use of, or the inability to use, Thurston County materials.


Map Created by kah on 07/28/09





No Shooting Zone


 No Shooting Areas - No Exceptions


Controlled Shooting Areas


 Except for Self-defense


 Except for Self-defense, Slaughter of Domestic Animals

 Except for Self-defense, Slaughter of Domestic Animals or Safe Discharge

 Except for Self-defense, Slaughter of Domestic Animals or Target Shooting

 Except Shotgun Using Bird Shot

 Except Shotgun with Shot Not Larger than Buckshot

 Except Shotguns and Pistols

No Shooting & Controlled Shooting Zones

Map 27 - Scott Lake

Ordinance #4176 - Effective 03/18/1971

Municipal Code 10.04.025

Thurston County Code
Chapter 10.04 Discharge of Firearms



0 1,500
Feet

Thurston County makes every effort to ensure that this map is a true and accurate representation of the work of County government. However, the County and all related personnel make no warranty, expressed or implied, regarding the accuracy, completeness or convenience of any information disclosed on this map. Nor does the County accept liability for any damage or injury caused by the use of this map.

To the fullest extent permissible pursuant to applicable law, Thurston County disclaims all warranties, express or implied, including, but not limited to, implied warranties of merchantability, data fitness for a particular purpose, and non-infringements of proprietary rights.

Under no circumstances, including, but not limited to, negligence, shall Thurston County be liable for any direct, indirect, incidental, special or consequential damages that result from the use of, or the inability to use, Thurston County materials.

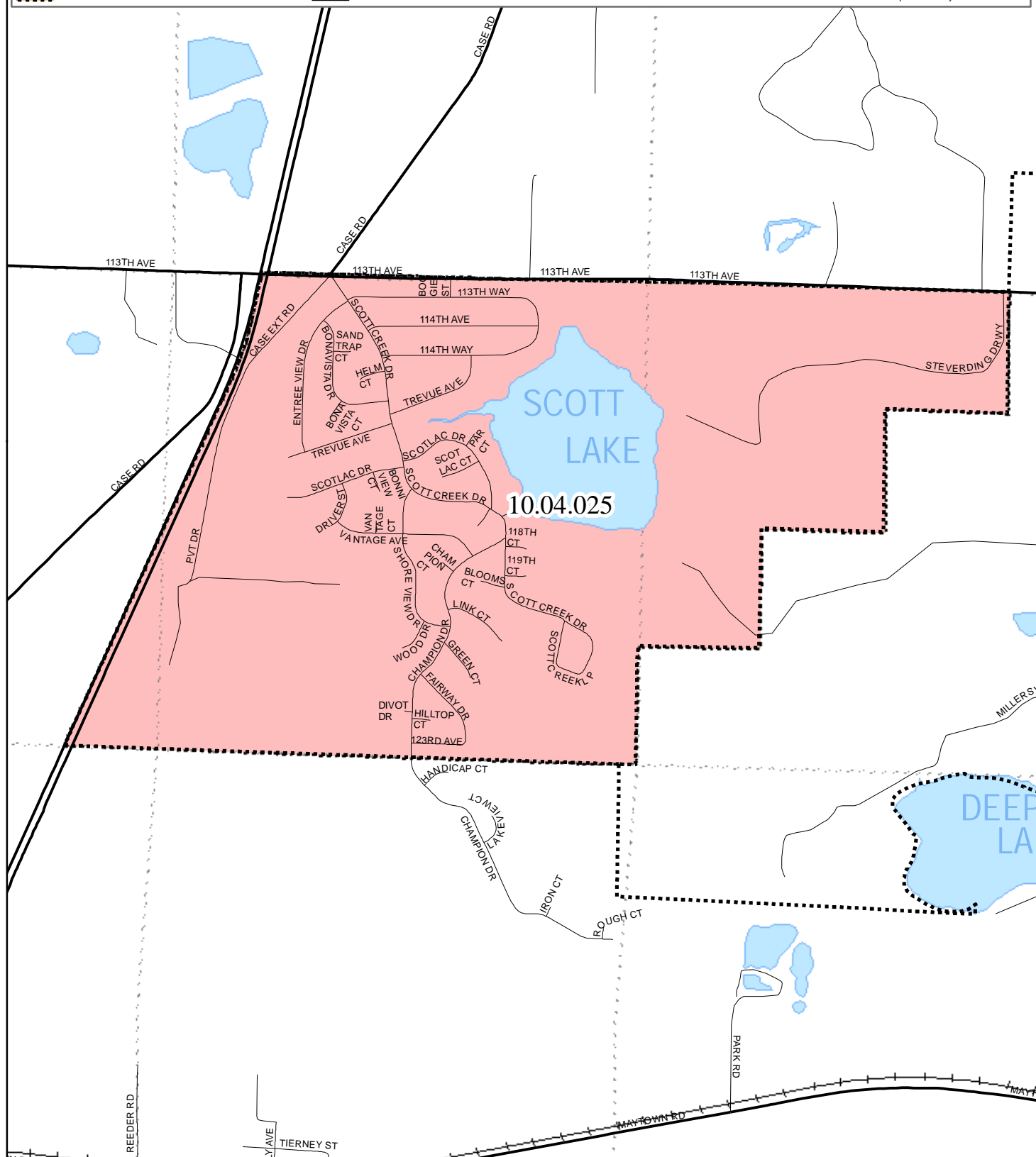
Map Created by kah on 07/28/09

Under Federal/State Regulation, or Indian Reservation


 State and National Forest Land

 Indian Reservation Land


 Fort Lewis





No Shooting Zone


 No Shooting Areas - No Exceptions


Controlled Shooting Areas


 Except for Self-defense


 Except for Self-defense, Slaughter of Domestic Animals

 Except for Self-defense, Slaughter of Domestic Animals or Safe Discharge

 Except for Self-defense, Slaughter of Domestic Animals or Target Shooting

 Except Shotgun Using Bird Shot

 Except Shotgun with Shot Not Larger than Buckshot

 Except Shotguns and Pistols

No Shooting & Controlled Shooting Zones

Map 28 - Offutt Lake

Ordinance #4986 - Effective 09/29/1975

Municipal Code 10.04.200

Thurston County Code
Chapter 10.04 Discharge of Firearms



0 1,500
Feet


Thurston County makes every effort to ensure that this map is a true and accurate representation of the work of County government. However, the County and all related personnel make no warranty, expressed or implied, regarding the accuracy, completeness or convenience of any information disclosed on this map. Nor does the County accept liability for any damage or injury caused by the use of this map.


To the fullest extent permissible pursuant to applicable law, Thurston County disclaims all warranties, express or implied, including, but not limited to, implied warranties of merchant ability, data fitness for a particular purpose, and non-infringements of proprietary rights.

Under no circumstances, including, but not limited to, negligence, shall Thurston County be liable for any direct, indirect, incidental, special or consequential damages that result from the use of, or the inability to use, Thurston County materials.

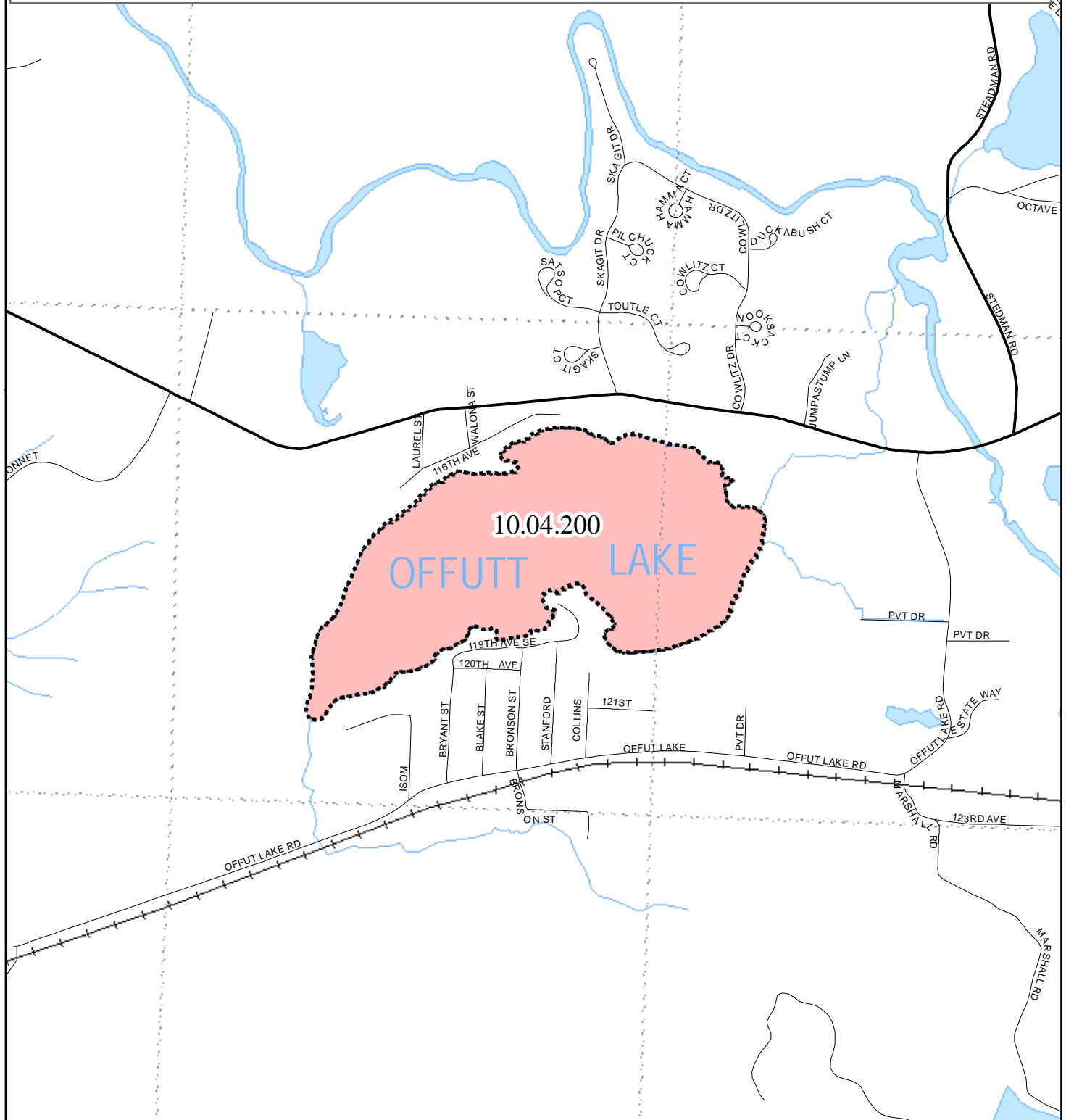
Map Created by kah on 07/28/09

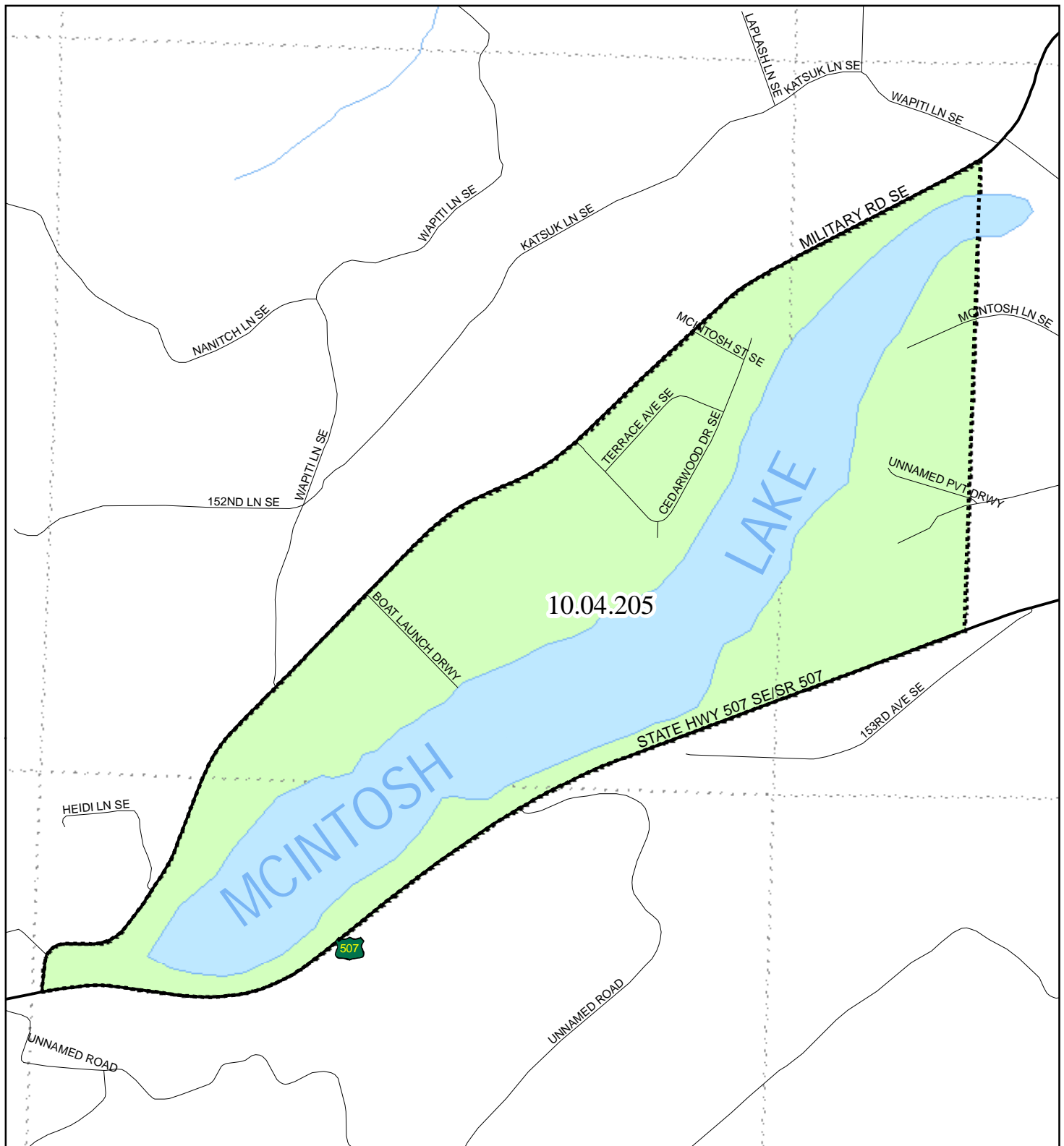
Under Federal/State Regulation, or Indian Reservation

 State and National Forest Land

 Indian Reservation Land

 Fort Lewis





No Shooting Zone

No Shooting Areas - No Exceptions

Controlled Shooting Areas

Except for Self-defense

Except for Self-defense, Slaughter of Domestic Animals

Except for Self-defense, Slaughter of Domestic Animals or Safe Discharge

Except for Self-defense, Slaughter of Domestic Animals or Target Shooting

Except Shotgun Using Bird Shot

Except Shotgun with Shot Not Larger than Buckshot

Except Shotguns and Pistols

No Shooting & Controlled Shooting Zones

Map 29 - McIntosh Lake

Ordinance #5270 - Effective 12/06/1976

Municipal Code 10.04.205

Under Federal/State Regulation, or Indian Reservation

State and National Forest Land

Indian Reservation Land

Fort Lewis



0 1,000
Feet

Thurston County Code Chapter 10.04 Discharge of Firearms

Thurston County makes every effort to ensure that this map is a true and accurate representation of the work of County government. However, the County and all related personnel make no warranty, expressed or implied, regarding the accuracy, completeness or convenience of any information disclosed on this map. Nor does the County accept liability for any damage or injury caused by the use of this map.

To the fullest extent permissible pursuant to applicable law, Thurston County disclaims all warranties, express or implied, including, but not limited to, implied warranties of merchantability, data fitness for a particular purpose, and non-infringements of proprietary rights.

Under no circumstances, including, but not limited to, negligence, shall Thurston County be liable for any direct, indirect, incidental, special or consequential damages that result from the use of, or the inability to use, Thurston County materials.

Map Created by kah on 07/28/09




No Shooting & Controlled Shooting Zones

Map 30 - Deschutes Village


Ordinance #6967 - Effective 06/01/1981

Municipal Code 10.04.260


No Shooting Zone

 No Shooting Areas - No Exceptions


Controlled Shooting Areas


 Except for Self-defense


 Except for Self-defense, Slaughter of Domestic Animals

 Except for Self-defense, Slaughter of Domestic Animals or Safe Discharge

 Except for Self-defense, Slaughter of Domestic Animals or Target Shooting


 Except Shotgun Using Bird Shot

 Except Shotgun with Shot Not Larger than Buckshot

 Except Shotguns and Pistols

Under Federal/State Regulation, or Indian Reservation

 State and National Forest Land

 Indian Reservation Land

 Fort Lewis



0 750
Feet

Thurston County Code
Chapter 10.04 Discharge of Firearms

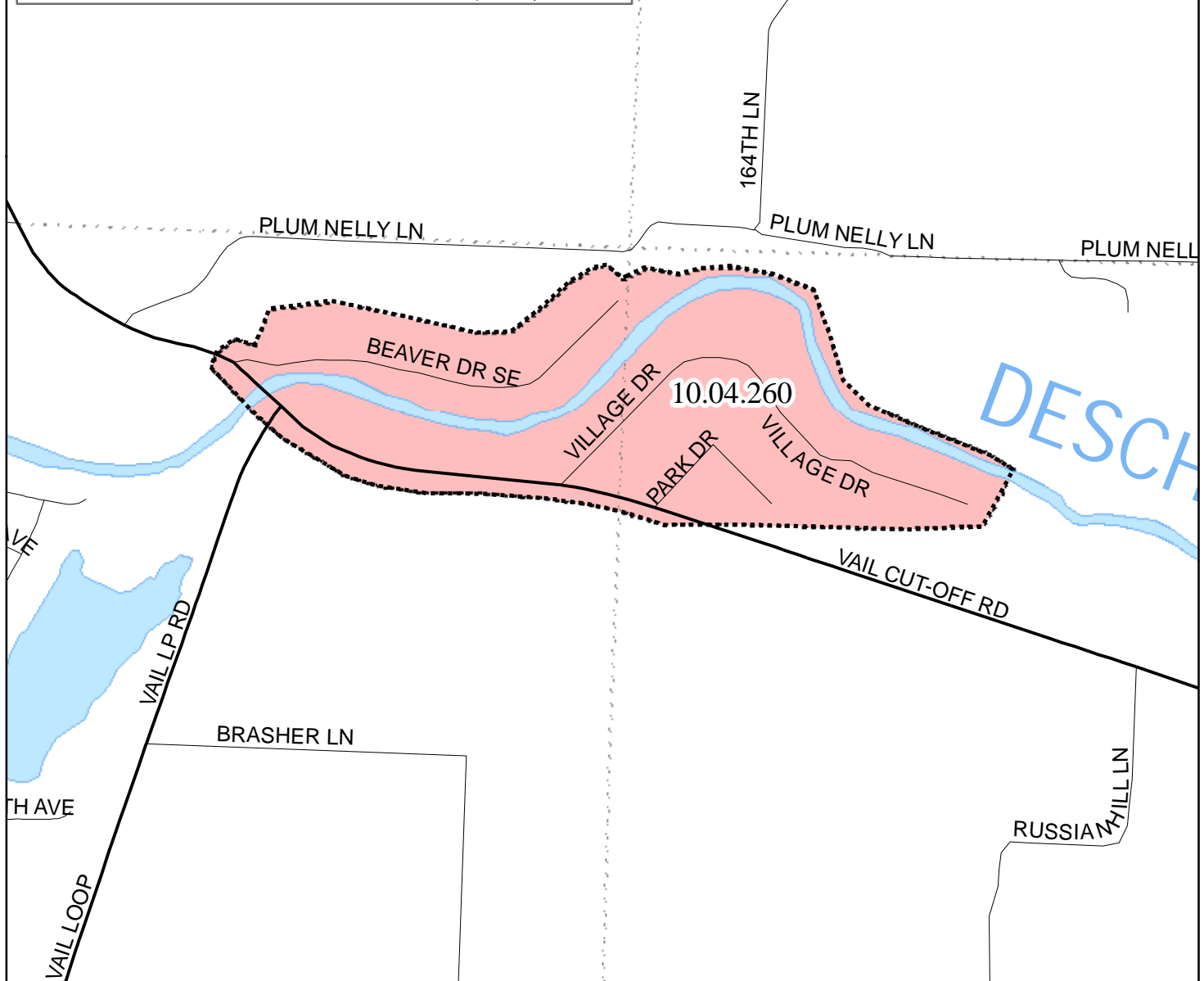
Thurston County makes every effort to ensure that this map is a true and accurate representation of the work of County government. However, the County and all related personnel make no warranty, expressed or implied, regarding the accuracy, completeness or convenience of any information disclosed on this map. Nor does the County accept liability for any damage or injury caused by the use of this map.

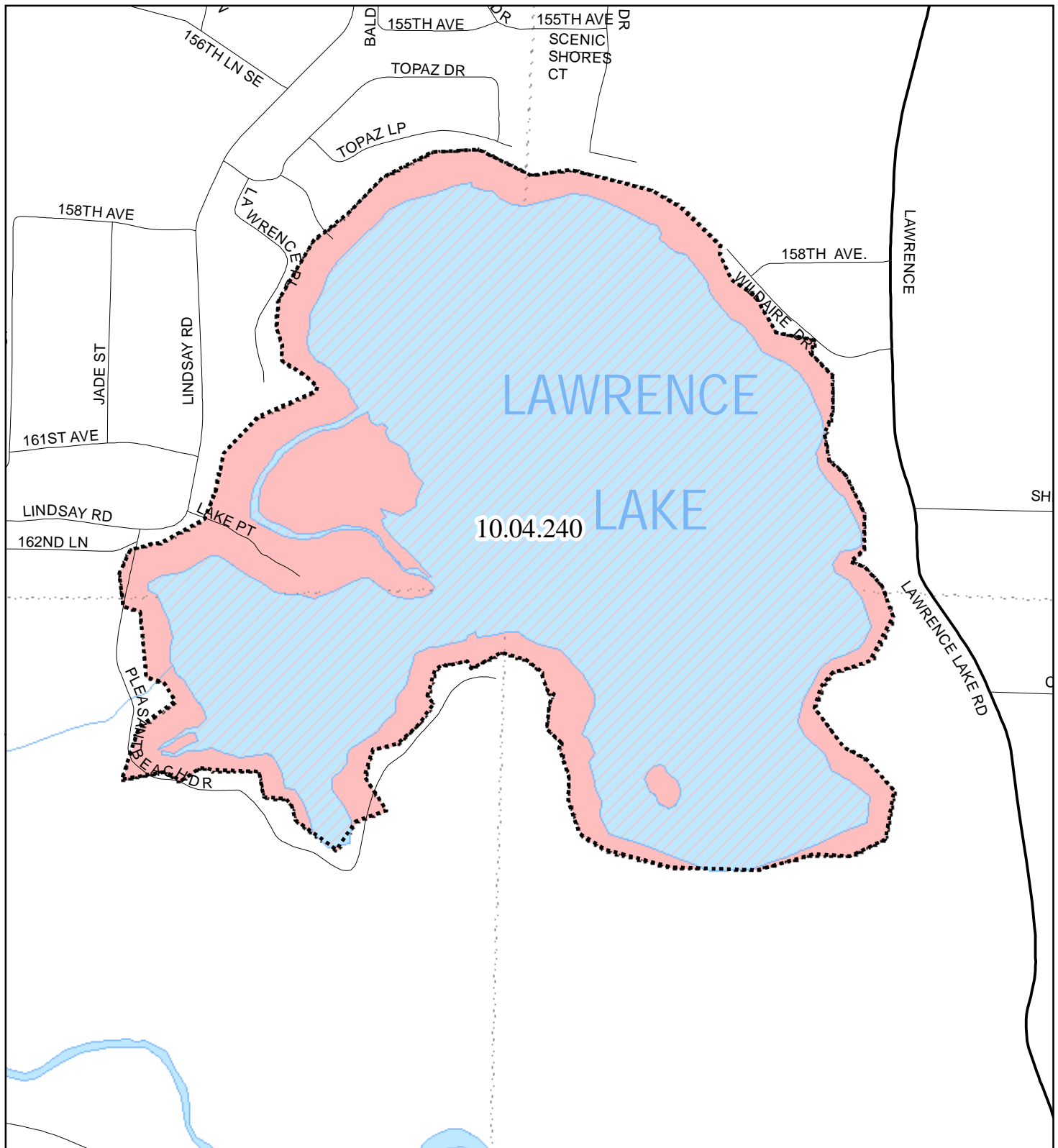


To the fullest extent permissible pursuant to applicable law, Thurston County disclaims all warranties, express or implied, including, but not limited to, implied warranties of merchant ability, data fitness for a particular purpose, and non-infringements of proprietary rights.

Under no circumstances, including, but not limited to, negligence, shall Thurston County be liable for any direct, indirect, incidental, special or consequential damages that result from the use of, or the inability to use, Thurston County materials.

Map Created by kah on 08/18/09





No Shooting Zone

No Shooting Areas - No Exceptions

Controlled Shooting Areas

Except for Self-defense

Except for Self-defense, Slaughter of Domestic Animals

Except for Self-defense, Slaughter of Domestic Animals or Safe Discharge

Except for Self-defense, Slaughter of Domestic Animals or Target Shooting

Except Shotgun Using Bird Shot

Except Shotgun with Shot Not Larger than Buckshot

Except Shotguns and Pistols

No Shooting & Controlled Shooting Zones

Map 31 - Lawrence Lake

Ordinance #6748 - Effective 10/07/1980

Municipal Code 10.04.240

Under Federal/State Regulation, or Indian Reservation

State and National Forest Land

Indian Reservation Land

Fort Lewis



Thurston County Code
Chapter 10.04 Discharge of Firearms



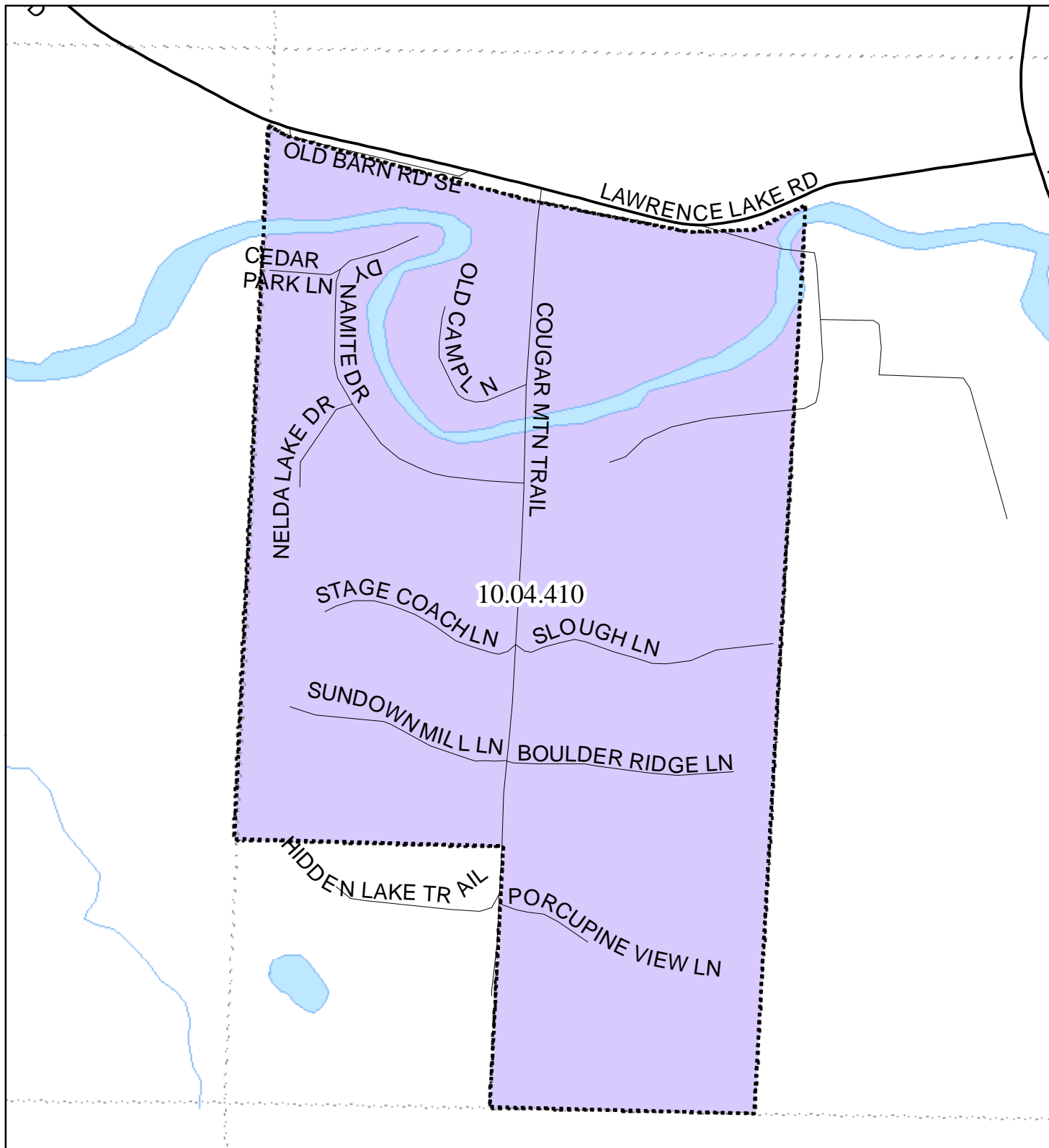
0 1,000
Feet

Thurston County makes every effort to ensure that this map is a true and accurate representation of the work of County government. However, the County and all related personnel make no warranty, expressed or implied, regarding the accuracy, completeness or convenience of any information disclosed on this map. Nor does the County accept liability for any damage or injury caused by the use of this map.

To the fullest extent permissible pursuant to applicable law, Thurston County disclaims all warranties, express or implied, including, but not limited to, implied warranties of merchant ability, data fitness for a particular purpose, and non-infringements of proprietary rights.

Under no circumstances, including, but not limited to, negligence, shall Thurston County be liable for any direct, indirect, incidental, special or consequential damages that result from the use of, or the inability to use, Thurston County materials.

Map Created by kah on 07/28/09



No Shooting Zone

No Shooting Areas - No Exceptions

Controlled Shooting Areas

- Except for Self-defense
- Except for Self-defense, Slaughter of Domestic Animals
- Except for Self-defense, Slaughter of Domestic Animals or Safe Discharge
- Except for Self-defense, Slaughter of Domestic Animals or Target Shooting
- Except Shotgun Using Bird Shot
- Except Shotgun with Shot Not Larger than Buckshot
- Except Shotguns and Pistols

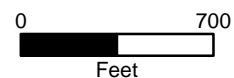
No Shooting & Controlled Shooting Zones

Map 32 - Cougar Mountain Camp
Ordinance #10499 - Effective 12/06/1993
Municipal Code 10.04.410

Under Federal/State Regulation, or Indian Reservation

- State and National Forest Land
- Indian Reservation Land
- Fort Lewis

Thurston County Code
Chapter 10.04 Discharge of Firearms



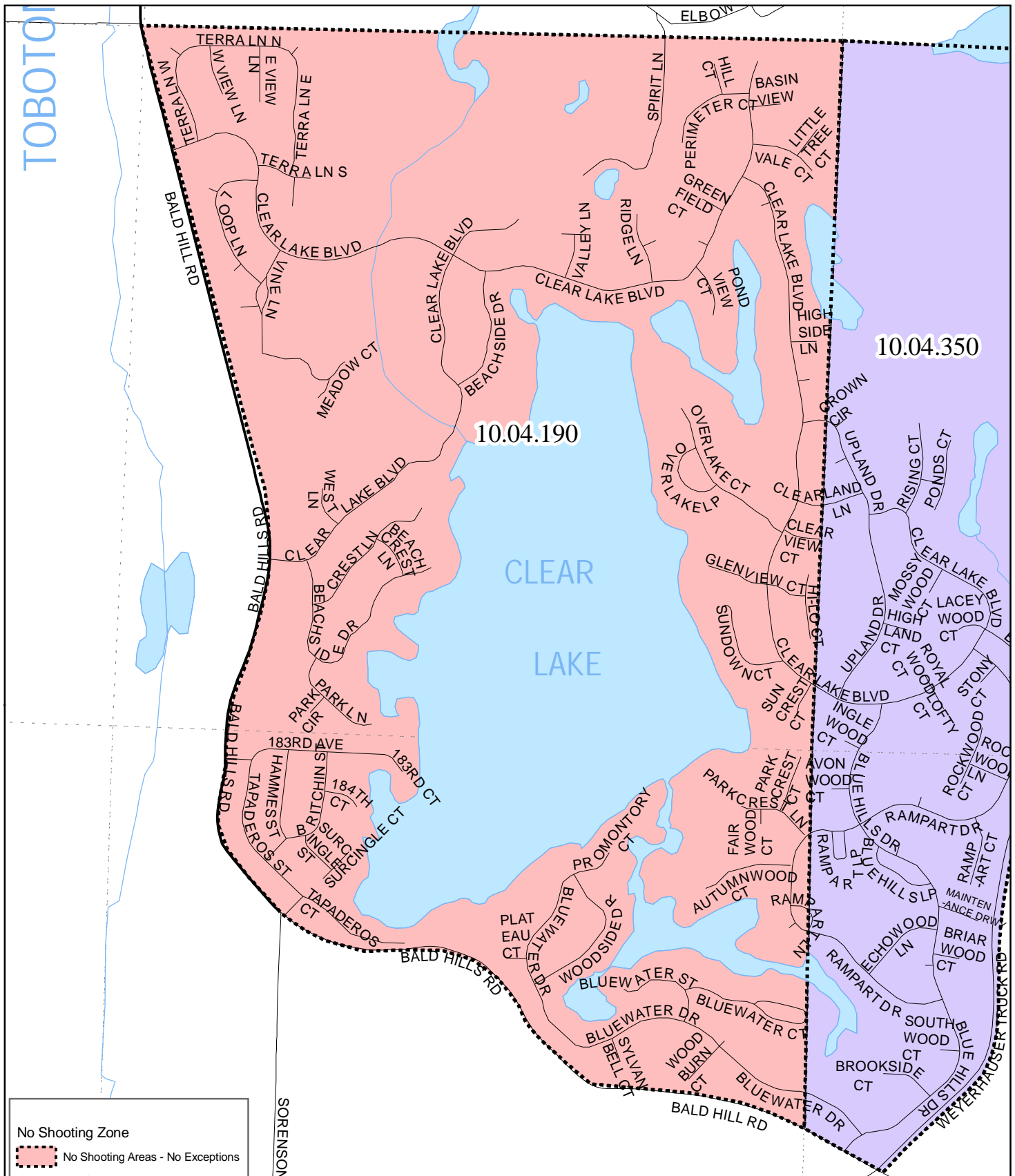
Thurston County makes every effort to ensure that this map is a true and accurate representation of the work of County government. However, the County and all related personnel make no warranty, expressed or implied, regarding the accuracy, completeness or convenience of any information disclosed on this map. Nor does the County accept liability for any damage or injury caused by the use of this map.

To the fullest extent permissible pursuant to applicable law, Thurston County disclaims all warranties, express or implied, including, but not limited to, implied warranties of merchant ability, data fitness for a particular purpose, and non-infringements of proprietary rights.

Under no circumstances, including, but not limited to, negligence, shall Thurston County be liable for any direct, indirect, incidental, special or consequential damages that result from the use of, or the inability to use, Thurston County materials.

Map Created by kah on 07/28/09

TOBOTO



10.04.350

10.04.190

No Shooting Zone

No Shooting Areas - No Exceptions

Controlled Shooting Areas

- Except for Self-defense
- Except for Self-defense, Slaughter of Domestic Animals
- Except for Self-defense, Slaughter of Domestic Animals or Safe Discharge
- Except for Self-defense, Slaughter of Domestic Animals or Target Shooting
- Except Shotgun Using Bird Shot
- Except Shotgun with Shot Not Larger than Buckshot
- Except Shotguns and Pistols

No Shooting & Controlled Shooting Zones
Map 33 - Clearwood

Ordinance #4792 - Effective 11/12/1974
Municipal Code 10.04.190

Under Federal/State Regulation, or Indian Reservation

- State and National Forest Land
- Indian Reservation Land
- Fort Lewis



Thurston County Code
Chapter 10.04 Discharge of Firearms

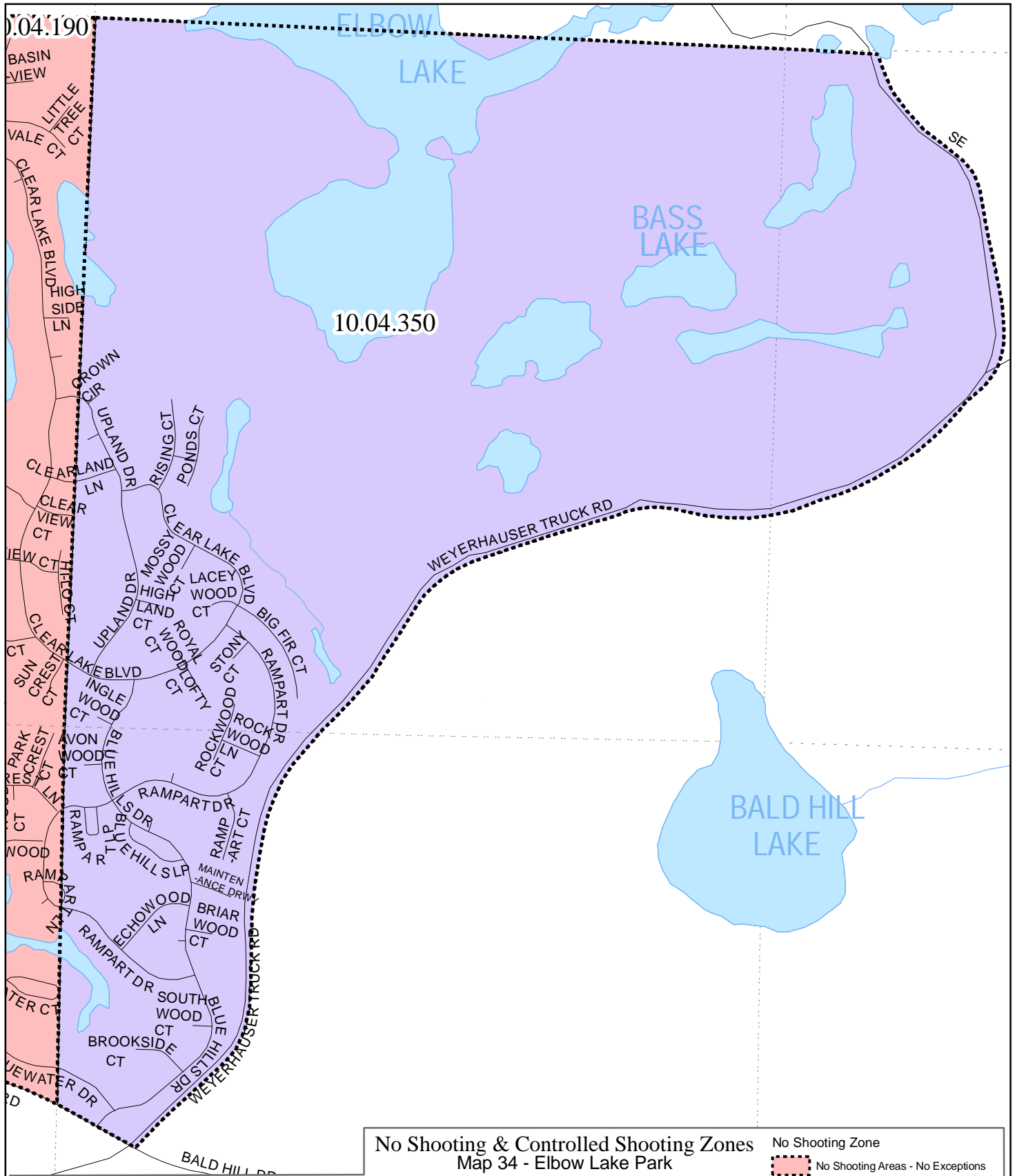


0 1,000
Feet

Thurston County makes every effort to ensure that this map is a true and accurate representation of the work of County government. However, the County and all related personnel make no warranty, expressed or implied, regarding the accuracy, completeness or convenience of any information disclosed on this map. Nor does the County accept liability for any damage or injury caused by the use of this map.

To the fullest extent permissible pursuant to applicable law, Thurston County disclaims all warranties, express or implied, including, but not limited to, implied warranties of merchantability, data fitness for a particular purpose, and non-infringements of proprietary rights.

Under no circumstances, including, but not limited to, negligence, shall Thurston County be liable for any direct, indirect, incidental, special or consequential damages that result from the use of, or the inability to use, Thurston County materials.
Map Created by kah on 07/28/09



No Shooting & Controlled Shooting Zones
Map 34 - Elbow Lake Park
Ordinance #8674 - Effective 07/06/1987
Municipal Code 10.04.350

- No Shooting Zone**
- No Shooting Areas - No Exceptions
- Controlled Shooting Areas**
- Except for Self-defense
 - Except for Self-defense, Slaughter of Domestic Animals
 - Except for Self-defense, Slaughter of Domestic Animals or Safe Discharge
 - Except for Self-defense, Slaughter of Domestic Animals or Target Shooting
 - Except Shotgun Using Bird Shot
 - Except Shotgun with Shot Not Larger than Buckshot
 - Except Shotguns and Pistols

Under Federal/State Regulation, or Indian Reservation

- State and National Forest Land
- Indian Reservation Land
- Fort Lewis



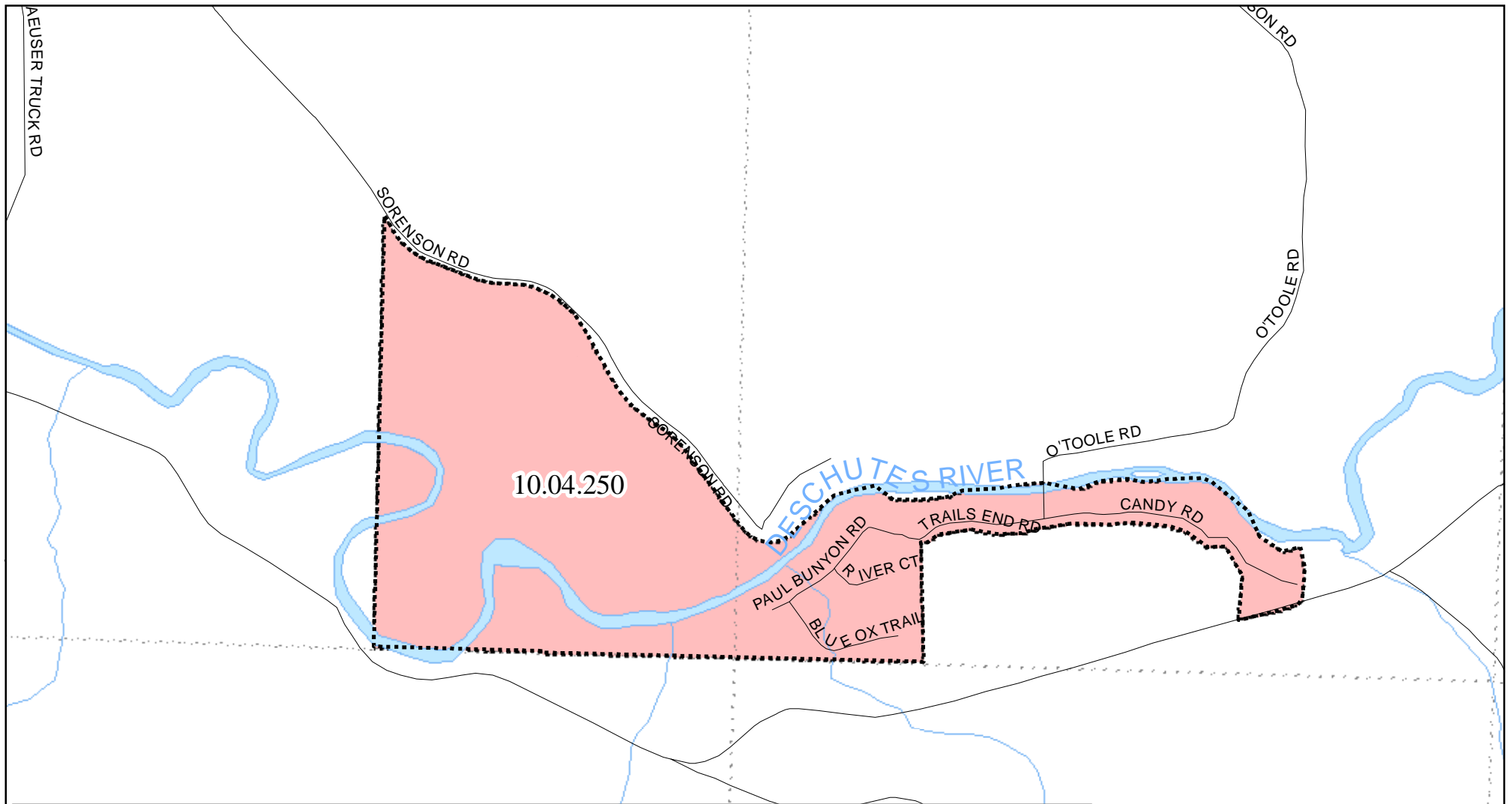
Thurston County Code
Chapter 10.04 Discharge of Firearms

Thurston County makes every effort to ensure that this map is a true and accurate representation of the work of County government. However, the County and all related personnel make no warranty, expressed or implied, regarding the accuracy, completeness or convenience of any information disclosed on this map. Nor does the County accept liability for any damage or injury caused by the use of this map.

To the fullest extent permissible pursuant to applicable law, Thurston County disclaims all warranties, express or implied, including, but not limited to, implied warranties of merchant ability, data fitness for a particular purpose, and non-infringements of proprietary rights.

Under no circumstances, including, but not limited to, negligence, shall Thurston County be liable for any direct, indirect, incidental, special or consequential damages that result from the use of, or the inability to use, Thurston County materials.

Map Created by kah on 07/28/09



No Shooting & Controlled Shooting Zones

Map 35 - Sorenson Rd SE

Ordinance #6976 - Effective 06/09/1981

Municipal Code 10.04.250

Thurston County Code

Chapter 10.04 Discharge of Firearms

No Shooting Zone

■ No Shooting Areas - No Exceptions

Controlled Shooting Areas

- Except for Self-defense
- Except for Self-defense, Slaughter of Domestic Animals
- Except for Self-defense, Slaughter of Domestic Animals or Safe Discharge
- Except for Self-defense, Slaughter of Domestic Animals or Target Shooting
- Except Shotgun Using Bird Shot
- Except Shotgun with Shot Not Larger than Buckshot
- Except Shotguns and Pistols

Under Federal/State Regulation, or Indian Reservation

- State and National Forest Land
- Indian Reservation Land
- Fort Lewis




Thurston County makes every effort to ensure that this map is a true and accurate representation of the work of County government. However, the County and all related personnel make no warranty, expressed or implied, regarding the accuracy, completeness or convenience of any information disclosed on this map. Nor does the County accept liability for any damage or injury caused by the use of this map.

To the fullest extent permissible pursuant to applicable law, Thurston County disclaims all warranties, express or implied, including, but not limited to, implied warranties of merchant ability, data fitness for a particular purpose, and non-infringements of proprietary rights.


Under no circumstances, including, but not limited to, negligence, shall Thurston County be liable for any direct, indirect, incidental, special or consequential damages that result from the use of, or the inability to use, Thurston County materials.

Map Created by kah on 07/28/09

No Shooting Zone

 No Shooting Areas - No Exceptions


Controlled Shooting Areas


 Except for Self-defense


 Except for Self-defense, Slaughter of Domestic Animals

 Except for Self-defense, Slaughter of Domestic Animals or Safe Discharge

 Except for Self-defense, Slaughter of Domestic Animals or Target Shooting

 Except Shotgun Using Bird Shot

 Except Shotgun with Shot Not Larger than Buckshot

 Except Shotguns and Pistols

No Shooting & Controlled Shooting Zones

Map 36 - Morris Road

Ordinance #10882 - Effective 04/03/1995

Municipal Code 10.04.430



Thurston County Code
Chapter 10.04 Discharge of Firearms

0 1,000
Feet

Under Federal/State Regulation, or Indian Reservation

 State and National Forest Land

 Indian Reservation Land

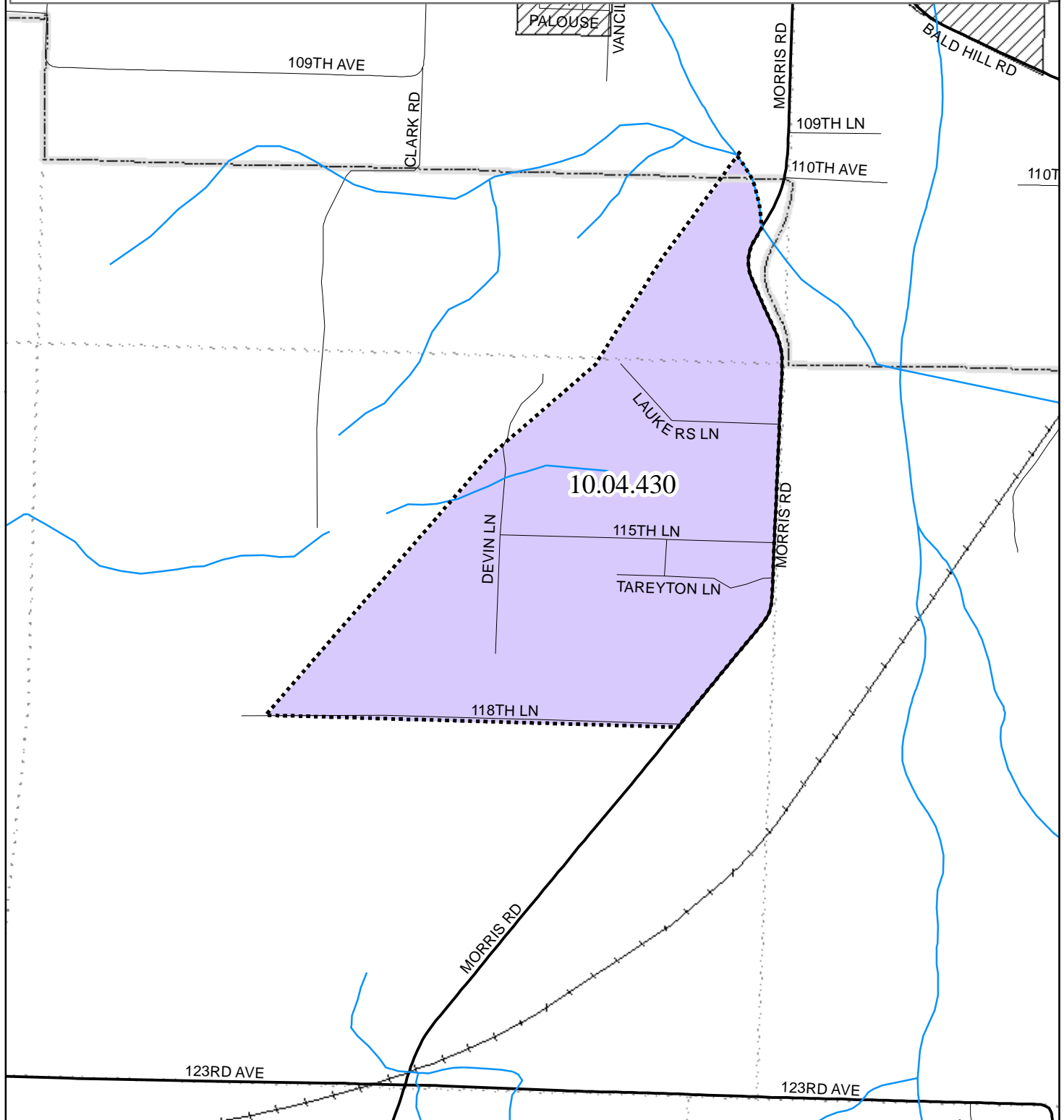
 Fort Lewis

Thurston County makes every effort to ensure that this map is a true and accurate representation of the work of County government. However, the County and all related personnel make no warranty, expressed or implied, regarding the accuracy, completeness or convenience of any information disclosed on this map. Nor does the County accept liability for any damage or injury caused by the use of this map.

To the fullest extent permissible pursuant to applicable law, Thurston County disclaims all warranties, express or implied, including, but not limited to, implied warranties of merchant ability, data fitness for a particular purpose, and non-infringements of proprietary rights.

Under no circumstances, including, but not limited to, negligence, shall Thurston County be liable for any direct, indirect, incidental, special or consequential damages that result from the use of, or the inability to use, Thurston County materials.

Map Created by kah on 07/30/09



No Shooting Zone

No Shooting Areas - No Exceptions

Controlled Shooting Areas

- Except for Self-defense
- Except for Self-defense, Slaughter of Domestic Animals
- Except for Self-defense, Slaughter of Domestic Animals or Safe Discharge
- Except for Self-defense, Slaughter of Domestic Animals or Target Shooting
- Except Shotgun Using Bird Shot
- Except Shotgun with Shot Not Larger than Buckshot
- Except Shotguns and Pistols

No Shooting & Controlled Shooting Zones

Map 37 - Western Airpark
Ordinance #10848 - Effective 02/21/1995
Municipal Code 10.04.420

Thurston County Code
Chapter 10.04 Discharge of Firearms



0 800
Feet

Thurston County makes every effort to ensure that this map is a true and accurate representation of the work of County government. However, the County and all related personnel make no warranty, expressed or implied, regarding the accuracy, completeness or convenience of any information disclosed on this map. Nor does the County accept liability for any damage or injury caused by the use of this map.

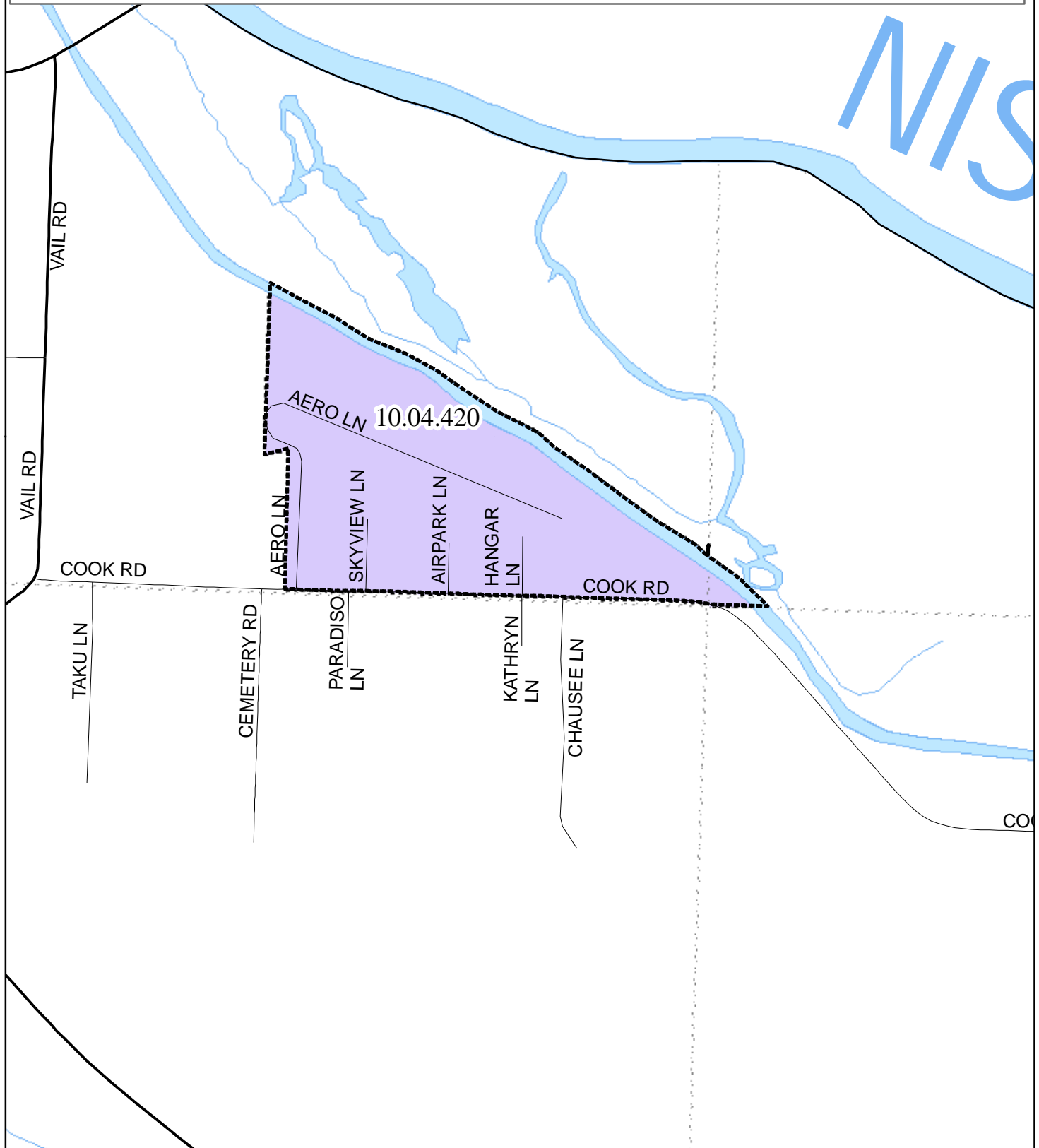
To the fullest extent permissible pursuant to applicable law, Thurston County disclaims all warranties, express or implied, including, but not limited to, implied warranties of merchant ability, data fitness for a particular purpose, and non-infringements of proprietary rights.

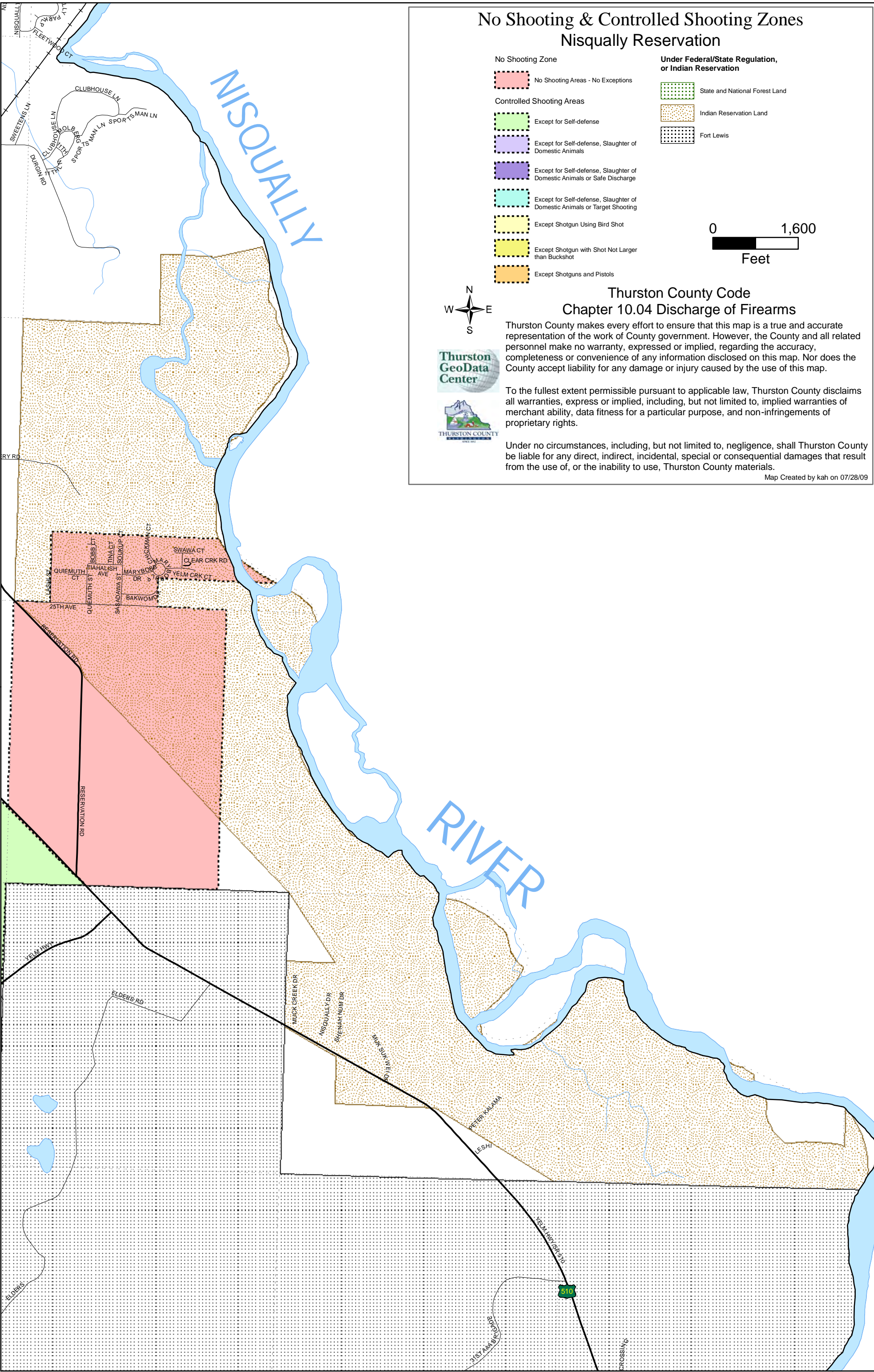
Under no circumstances, including, but not limited to, negligence, shall Thurston County be liable for any direct, indirect, incidental, special or consequential damages that result from the use of, or the inability to use, Thurston County materials.

Map Created by kah on 07/28/09

Under Federal/State Regulation, or Indian Reservation

- State and National Forest Land
- Indian Reservation Land
- Fort Lewis





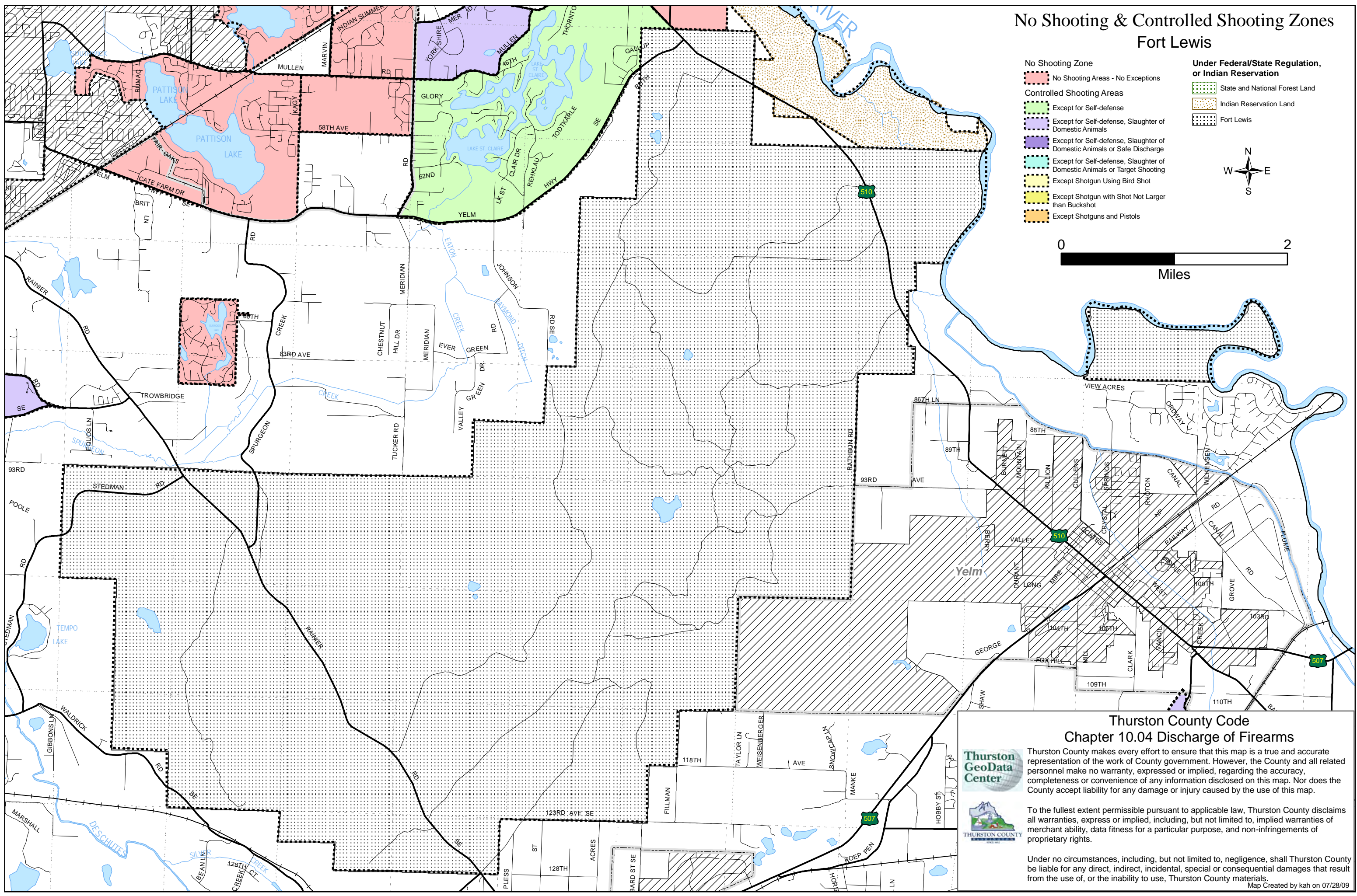
No Shooting & Controlled Shooting Zones
Fort Lewis

- No Shooting Zone

 - No Shooting Areas - No Exceptions
- Controlled Shooting Areas

 - Except for Self-defense
 - Except for Self-defense, Slaughter of Domestic Animals
 - Except for Self-defense, Slaughter of Domestic Animals or Safe Discharge
 - Except for Self-defense, Slaughter of Domestic Animals or Target Shooting
 - Except Shotgun Using Bird Shot
 - Except Shotgun with Shot Not Larger than Buckshot
 - Except Shotguns and Pistols
- Under Federal/State Regulation, or Indian Reservation

 - State and National Forest Land
 - Indian Reservation Land
 - Fort Lewis



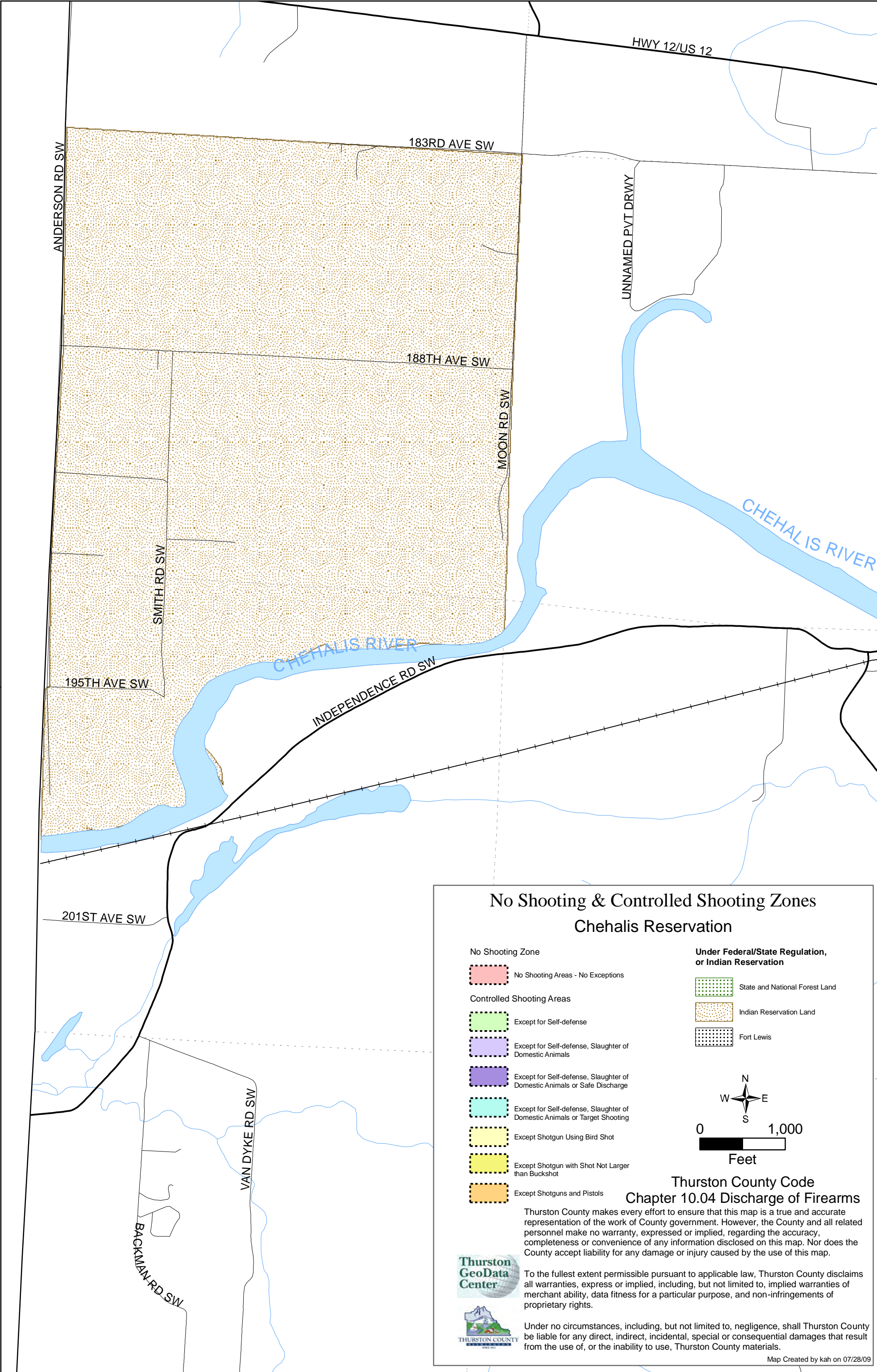
Thurston County Code
Chapter 10.04 Discharge of Firearms

Thurston County makes every effort to ensure that this map is a true and accurate representation of the work of County government. However, the County and all related personnel make no warranty, expressed or implied, regarding the accuracy, completeness or convenience of any information disclosed on this map. Nor does the County accept liability for any damage or injury caused by the use of this map.

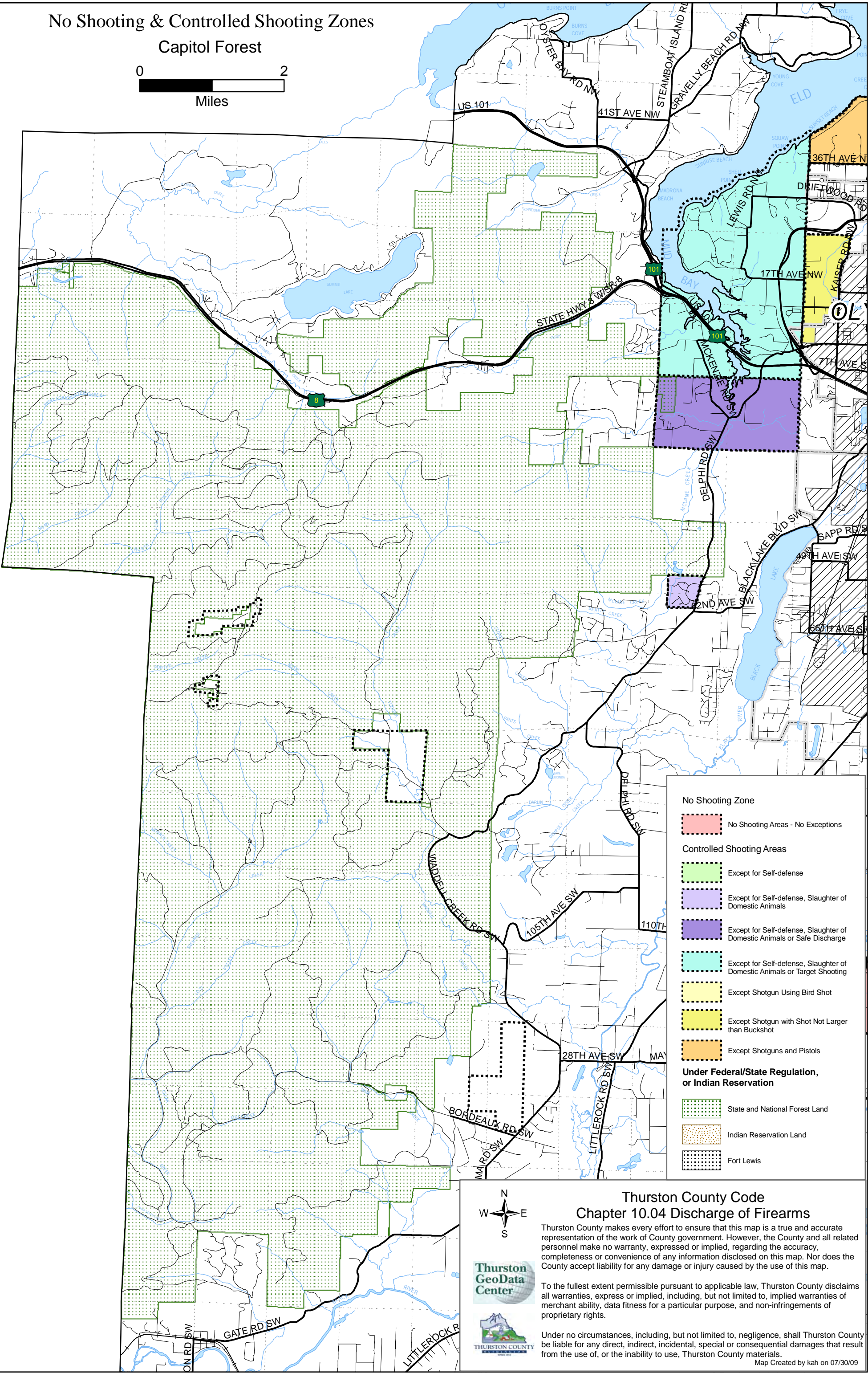
To the fullest extent permissible pursuant to applicable law, Thurston County disclaims all warranties, express or implied, including, but not limited to, implied warranties of merchant ability, data fitness for a particular purpose, and non-infringements of proprietary rights.

Under no circumstances, including, but not limited to, negligence, shall Thurston County be liable for any direct, indirect, incidental, special or consequential damages that result from the use of, or the inability to use, Thurston County materials.

Map Created by kah on 07/28/09



No Shooting & Controlled Shooting Zones
Capitol Forest



No Shooting Zone

No Shooting Areas - No Exceptions

Controlled Shooting Areas

Except for Self-defense

Except for Self-defense, Slaughter of Domestic Animals

Except for Self-defense, Slaughter of Domestic Animals or Safe Discharge

Except for Self-defense, Slaughter of Domestic Animals or Target Shooting

Except Shotgun Using Bird Shot

Except Shotgun with Shot Not Larger than Buckshot

Except Shotguns and Pistols

Under Federal/State Regulation, or Indian Reservation

State and National Forest Land

Indian Reservation Land

Fort Lewis

W

N

E

S

Thurston GeoData Center

THURSTON COUNTY

OFFICIAL SEAL

Thurston County Code

Chapter 10.04 Discharge of Firearms

Thurston County makes every effort to ensure that this map is a true and accurate representation of the work of County government. However, the County and all related personnel make no warranty, expressed or implied, regarding the accuracy, completeness or convenience of any information disclosed on this map. Nor does the County accept liability for any damage or injury caused by the use of this map.

To the fullest extent permissible pursuant to applicable law, Thurston County disclaims all warranties, express or implied, including, but not limited to, implied warranties of merchant ability, data fitness for a particular purpose, and non-infringements of proprietary rights.

Under no circumstances, including, but not limited to, negligence, shall Thurston County be liable for any direct, indirect, incidental, special or consequential damages that result from the use of, or the inability to use, Thurston County materials.

Map Created by kah on 07/30/09