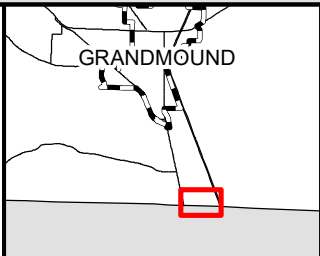







Area being considered for land use plan and zoning amendment from RRR1/5 to Rural Resource Industrial District.

5505 and 5641 222nd Avenue SW

Applicant: UP Castle and Ryan and Katie Hoover
Project: UP Castle Comprehensive Plan Amendment
Amendment: From RRR1/5 to Rural Resource Industrial District
Project Info: +/- 33 acres



Zoning

-  RL 1/1 Residential LAMIRD - 1 Unit Per 1 Acre
-  RRR 1/5 Rural Residential/Resource - 1 Unit Per 5 Acres
-  RRI Rural Resource Industrial



Thurston County makes every effort to ensure that this map is a true and accurate representation of the work of County Government. However, the county and all related personnel make no warranty, express or implied, regarding the accuracy, completeness or convenience of any information disclosed on this map. Nor does the County accept liability for any damage or injury caused by the use of this map.

To the fullest extent permissible pursuant to applicable law, Thurston County disclaims all warranties, express or implied, including, but not limited to implied warranties of merchantability, data fitness for a particular purpose, and non-infringements of proprietary rights.

Under no circumstances, including, but not limited to negligence, shall Thurston County be liable for any direct, indirect, incidental, special or consequential damages that result from the use of, or the inability to use, Thurston County materials.