

THURSTON COUNTY

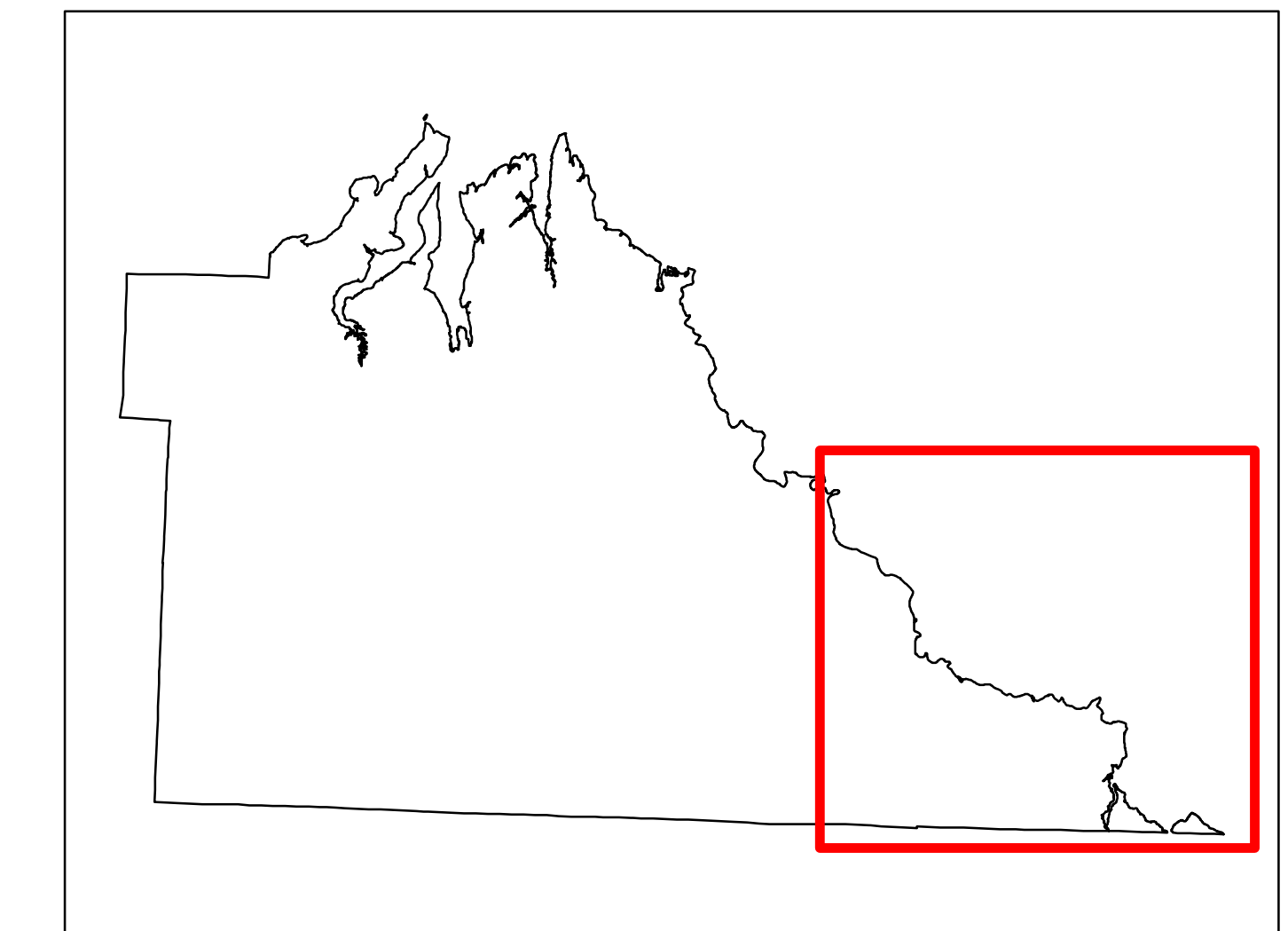
Shoreline Master Program

2017 Update

Map 6

Preliminary Shoreline Environment Designations

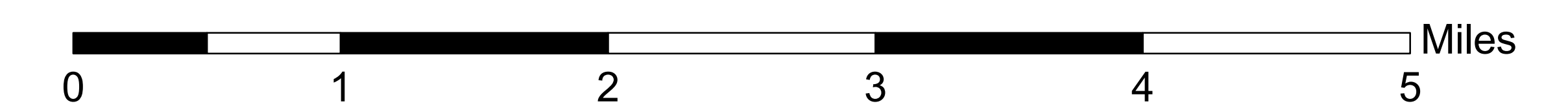
Southeast Thurston County



Shoreline Environment Designation

- Natural
- Rural Conservancy
- Shoreline Residential
- Urban Conservancy
- Mining
- Aquatic*
- Stream Reach Breaks
- Lake Reach Breaks
- Marine Reach Breaks
- Cities
- Urban Growth Areas
- Major Roads
- Railroads
- Streams

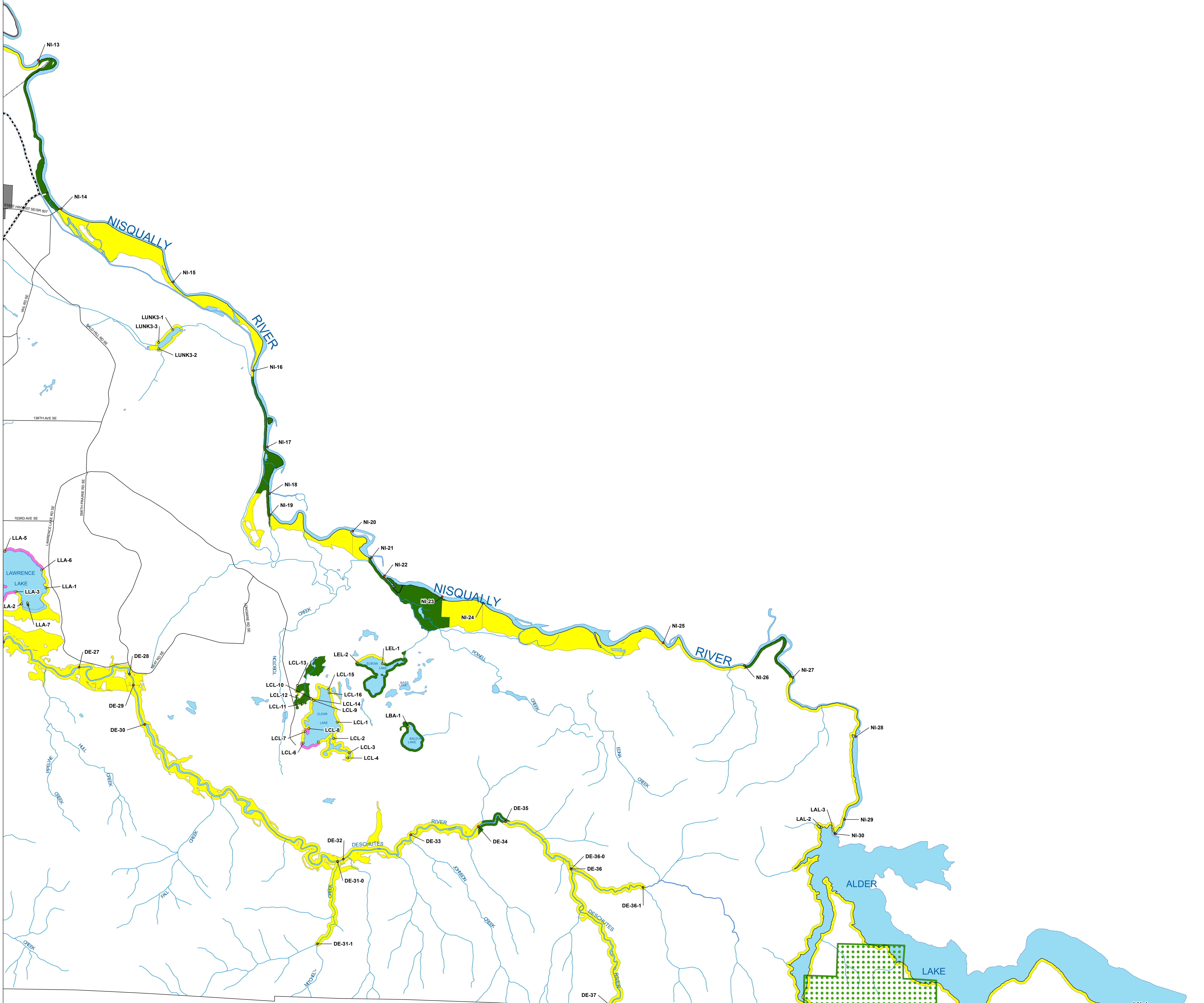
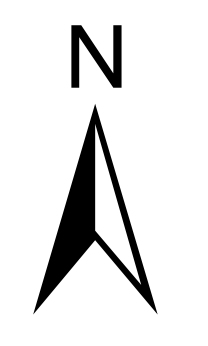
Shoreline jurisdiction boundaries depicted on this map are approximate. They have not been formally delineated or surveyed and are intended for planning purposes only. Additional site-specific evaluation may be needed to confirm or verify the information shown on this map.



Thurston County makes every effort to ensure that this map is a true and accurate representation of the work of County Government. However, the county and all related personnel make no warranty, express or implied, regarding the accuracy, completeness or convenience of any information disclosed on this map. Nor does the County accept liability for any damage or injury caused by the use of this map.

To the fullest extent permissible pursuant to applicable law, Thurston County disclaims all warranties, express or implied, including, but not limited to implied warranties of merchantability, data fitness for a particular purpose, and non-infringements of proprietary rights.

Under no circumstances, including, but not limited to negligence, shall Thurston County be liable for any direct, indirect, incidental, special or consequential damages that result from the use of, or the inability to use, Thurston County materials.



Snoqualmie NF