

### Nisqually Watershed Characterization




---

#### Project Area Draft Study Areas

---

**Legend**

- ▭ Project Area
- ⊞ Analysis Unit
- ⊞ Urban Growth Boundary
- ▭ Nisqually Bluff
- ▭ Delta Bluff
- ▭ McAllister Creek
- ▭ Lake St Clair
- ▭ Thompson Creek
- ▭ Yelm Creek
- ▭ Lacamas Creek
- ▭ Powell Creek

Data: Topographic Data: Corine, 2010-12  
 Hydro: Hydro: Corine, 2010-12  
 Production: National Wetlands Inventory, 2001  
 Project Area: Corine Data, 2010-12  
 Project Area: Corine Data, 2010-12